• Informative
• Historical
• Pictorial
• Review of

FULTON COUNTY



LIBRARY
OF THE
UNIVERSITY
OF ILLINOIS

917.73
Am3i
v. 2

Illinois Historical Survey

THE AMERICAN AERIAL COUNTY HISTORY SERIES, No. 2

This is

FULTON COUNTY, ILLINOIS

An Up-To-Date Historial Narrative with County Map and Many Unique Aerial Photographs of Cities, Towns, Villages and Farmsteads

By

JOHN DRURY

Author *Historic Midwest Houses, Midwest Heritage*, etc., and member of American Association for State and Local History

1954

PUBLISHED BY

THE LOREE COMPANY

3094 Milwaukee Avenue Chicago 18, Illinois

PRICE $25.00

COPYRIGHT 1954 BY THE LOREE CO. ALL RIGHTS RESERVED. PRINTED IN U.S.A.

The American Aerial County History Series, No. II

Printed in offset lithography
by The Loree Company,
Chicago, Illinois. 1954

917.73
Am3i
v.2

Acknowledgments

This is the second of a series of new-style county histories which will ultimately embrace all of the 3,070 counties in the United States. The project is known as The American Aerial County History Series. In the preparation of this work on Fulton County, Illinois, the author and publisher hereby acknowledge their gratitude, for advice and assistance given them, to Mr. Joseph Wolf and Mrs. Ellen Chase of the Newberry Library, Chicago; to Mr. Herbert H. Hewitt and Mrs. Roberta Sutton of the Chicago Public Library, Chicago; and to various librarians, public officials, business executives and private citizens of the city of Canton and of Fulton County, Illinois.

Sources used by the author in preparing this book were: *History of Fulton County, Illinois,* published by Chas. C. Chapman & Company (Peoria 1879); various *Journals* of the Illinois State Historical Society; *Rediscovering Illinois,* by Fay-Cooper Cole and Thorne Deuel (The University of Chicago Press, Chicago, 1937); *Illinois: A Descriptive and Historical Guide,* the American Guide Series (A. C. McClurg & Co., Chicago, 1939); and United States Census of Population for 1950.

TABLE OF CONTENTS

Map of Fulton County X
Story of Fulton County 1
Canton Township *(Canton)* 15
Astoria Township *(Astoria)* 31
Banner Township *(Banner)* 35
Bernadotte Township 36
Buckheart Township *(Bryant, St. David, Dunfermline)* 76
Cass Township *(Smithfield)* 80
Deerfield Township 114
Ellisville Township *(Ellisville)* 132
Fairview Township *(Fairview)* 144
Farmers Township *(Table Grove)* 145
Farmington Township *(Farmington, Norris)* 161
Harris Township *(Marietta)* 179
Isabel Township 212
Joshua Township 215
Kerton Township 225
Lee Township 226
Lewistown Township *(Lewistown)* 239
Liverpool Township 263
Orion Township 305
Pleasant Township *(Ipava)* 314
Putnam Township *(Cuba)* 317
Union Township *(Avon)* 356
Vermont Township *(Vermont, Table Grove)* 358
Waterford Township 410
Woodland Township 417
Young Hickory Township *(London Mills)* 447

WILLIAM G. STRATTON

Governor

Born at Ingelside in Lake County
on February 26, 1914

PAST GOVERNORS OF ILLINOIS

Name	Date of birth	Place of birth	Inaugurated	From what county	Date of death	Place of death
Shadrach Bond, Dem	Nov. 24, 1773	Frederickstown, Md	Oct. 6, 1818	St. Clair	Apr. 12, 1832	Kaskaskia
Edward Coles, Dem	Dec. 15, 1786	Albermarle County, Va	Dec. 5, 1822	Madison	July 7, 1868	Philadelphia
Ninian Edwards, Dem[1]	Mar. 17, 1775	Montgomery County, Md	Dec. 6, 1826	Madison	July 20, 1833	Belleville
John Reynolds, Dem[2]	Feb. 26, 1788	Montgomery County, Pa	Dec. 6, 1830	St. Clair	May 8, 1865	Belleville
William L. D. Ewing, Dem[3]	Aug. 31, 1795	Logan County, Ky	Nov. 17, 1834	Fayette	Mar. 25, 1846	Springfield
Joseph Duncan, Dem	Feb. 22, 1794	Paris, Ky	Dec. 3, 1834	Morgan	Jan. 15, 1844	Jacksonville
Thomas Carlin, Dem	July 18, 1789	Fayette County, Ky	Dec. 7, 1838	Greene	Feb. 14, 1852	Carrollton
Thomas Ford, Dem	Dec. 5, 1800	Uniontown, Pa	Dec. 9, 1842	Ogle	Nov. 3, 1850	Peoria
Augustus C. French, Dem[4]	Aug. 2, 1808	Hill, N. H	Dec. 8, 1846 Jan. 8, 1849	Crawford	Sept. 4, 1864	Lebanon
Joel Aldrich Matteson, Dem	Aug. 8, 1808	Watertown, N. Y	Jan. 10, 1853	Will	Jan. 31, 1873	Chicago
William H. Bissell, Rep[5]	Apr. 25, 1811	Painted Post, N. Y	Jan. 12, 1857	Monroe	Mar. 18, 1860	Springfield
John Wood, Rep	Dec. 20, 1798	Moravia, N. Y	Mar. 21, 1860	Adams	June 11, 1880	Quincy
Richard Yates, Rep	Jan. 18, 1815	Warsaw, Ky	Jan. 14, 1861	Morgan	Nov. 27, 1873	St. Louis, Mo.
Richard J. Oglesby, Rep	July 25, 1824	Oldham County, Ky	Jan. 16, 1865	Macon	Apr. 24, 1899	Elkhart
John M. Palmer, Rep	Sept. 13, 1817	Eagle Creek, Ky	Jan. 11, 1869	Macoupin	Sept. 25, 1900	Springfield
Richard J. Oglesby, Rep[6]	July 25, 1824	Oldham County, Ky	Jan. 13, 1873	Macon	Apr. 24, 1899	Elkhart
John L. Beveridge, Rep	July 6, 1824	Greenwich, N. Y	Jan. 23, 1873	Cook	May 3, 1910	Hollywood, Calif.
Shelby Moore Cullom, Rep[7]	Nov. 22, 1829	Wayne County, Ky	Jan. 8, 1877 Jan. 10, 1881	Sangamon	Jan. 28, 1914	Washington
John M. Hamilton, Rep	May 28, 1847	Union County, Ohio	Feb. 6, 1883	McLean	Sept. 23, 1905	Chicago
Richard J. Oglesby, Rep	July 25, 1824	Oldham County, Ky	Jan. 30, 1885	Macon	Apr. 24, 1899	Elkhart
Joseph W. Fifer, Rep	Oct. 28, 1840	Staunton, Va	Jan. 14, 1889	McLean	Aug. 6, 1938	Bloomington
John P. Altgeld, Dem	Dec. 30, 1847	Felters, Germany	Jan. 10, 1893	Cook	Mar. 12, 1902	Joliet
John R. Tanner, Rep	Apr. 4, 1844	Warrick, County, Ind	Jan. 11, 1897	Clay	May 23, 1901	Springfield
Richard Yates, Rep	Dec. 12, 1860	Jacksonville	Jan. 14, 1901	Morgan	Apr. 11, 1936	Springfield
Charles S. Deneen, Rep	May 4, 1863	Edwardsville	Jan. 9, 1905 Jan. 18, 1909	Cook	Feb. 5, 1940	Chicago
Edward F. Dunne, Dem	Oct. 12, 1853	Waterville, Conn	Feb. 3, 1913	Cook	May 24, 1937	Chicago
Frank O. Lowden, Rep	Jan. 26, 1861	Sunrise, Minn	Jan. 8, 1917	Ogle	Mar. 20, 1943	Tucson, Ariz.
Len Small, Rep	June 16, 1862	Kankakee	Jan. 10, 1921 Jan. 12, 1925	Kankakee	May 17, 1936	Kankakee
Louis L. Emmerson, Rep	Dec. 27, 1863	Albion	Jan. 14, 1929	Jefferson	Feb. 4, 1941	Mt. Vernon
Henry Horner, Dem[8]	Nov. 30, 1879	Chicago	Jan. 9, 1933 Jan. 4, 1937	Cook	Oct. 6, 1940	Winnetka
John H. Stelle, Dem	Aug. 10, 1891	McLeansboro	Oct. 6, 1940	Hamilton		
Dwight H. Green, Rep	Jan. 9, 1897	Ligonier, Ind	Jan. 13, 1941 Jan. 8, 1945	Cook		
Adlai E. Stevenson, Dem	Feb. 5, 1900	Los Angeles, Calif	Jan. 10, 1949	Lake		

[1] Territorisl governor, 1809-1818. [2] Governor Reynolds resigned November 17, 1834, to become representative in Congress; succeeded by William L. D. Ewing. [3] W. L. D. Ewing was acting Lieutenent Governor and became Governor during the interim between Governor John Reynold's resignation and election to Congress and the election of Governor Joseph Duncan. [4] Governor French was re-elected under the Constitution of 1848. [5] Governor Bissell dies March 18, 1860; succeeded by John Wood, Lieutenant Governor. [6] Governor Oglesby resigned January 23, 1873, to become U.S. Senator; succeeded by John L. Beveridge, Lieutenant Governor. [7] Governor Cullom resigned February 8, 1883, to become U.S. Senator; succeeded by John M. Hamilton, Lieutenant Governor. [8] Governor Horner died October 6, 1940; succeeded by John H. Stelle, Lieutenant Governor.

LEGAL HOLIDAYS IN ILLINOIS

NEW YEAR'S DAY	January 1
LINCOLN'S BIRTHDAY	February 12
WASHINGTON'S BIRTHDAY	February 22
GOOD FRIDAY	Friday immediately before Easter Sunday each year
MEMORIAL DAY	May 30
INDEPENDENCE DAY	July 4
LABOR DAY	First Monday in September
COLUMBUS DAY	October 12
ARMISTICE DAY	November 11
THANKSGIVING DAY	The day being recommended by the Governor or by the President of the U. S.
CHRISTMAS DAY	December 25
ELECTION DAY	Election of Members of General Assembly (even number years only)

When such holiday fall on Sunday, the Monday next following shall be held and considered such holiday

STATE PARKS IN FULTON COUNTY

DICKSON MOUNDS STATE PARK
Off Route 78 north of Havana. 24.5 acres.

STATE FOREST AND GAME PRESERVES

Anderson Lake Hunting and Fishing Grounds
Havana Station, Boat and Maintenance Shop
Rice Lake Refuge and Public Hunting and Fishing Grounds

AIRPORT

4 miles northwest of Canton

PICNIC GROUNDS AND ROADSIDE TABLES

1 mile southwest of St. Augustine
1 mile west of Manley
1 mile north of London Mills
Southeast of Middlegrove
1 mile south of Rapatee
3 miles west of Maple Mill Route 24
2 miles west of Duncan Mills Route 136
1 mile north of Table Grove
1 mile southeast of Cuba Rt. 95
Near St. David Route 100
Near Rawalts
Near Lewiston Route 24
1 mile south of Maple Mill
Near Junction 100 and 24

Roster of State Officers

UNITED STATES SENATORS FROM ILLINOIS

Name	Term of service	Residence	Remarks
Ninian Edwards, Dem	1818-1819	Kaskaskia	
Jesse B. Thomas, Dem	1818-1823	Kaskaskia	
Ninian Edwards, Dem	1819-1824	Edwardsville	Own successor. Resigned 1824.
Jesse B. Thomas, Dem	1823-1829	Edwardsville	Own successor.
John McLean, Dem	1824-1825	Shawneetown	Vice Edwards, resigned.
Elias Kent Kane, Dem	1825-1831	Kaskaskia	To succeed McLean.
John McLean, Dem	1829-1830	Shawneetown	Died Oct. 14, 1830.
David J. Baker, Dem	Nov. 12-Dec. 11, 1830	Kaskaskia	Appointed, vice McLean, deceased.
John M. Robinson, Dem	1830-1835	Carmi	To succeed Baker.
Elias Kent Kane, Dem	1831-1835	Kaskaskia	Own successor. Died Dec. 12, 1835.
John M. Robinson, Dem	1835-1841	Carmi	Own successor.
William L. D. Ewing, Dem	1835-1837	Vandalia	Vice Kane, deceased.
Richard M. Young, Dem	1837-1843	Jonesboro	To succeed Ewing.
Samuel McRoberts, Dem	1841-1843	Waterloo	Vice Robinson. Died Mar. 22, 1843.
Sidney Breese, Dem	1843-1849	Carlyle	To succeed Young.
James Semple, Dem	1843-1847	Alton	Appointed, vice McRoberts deceased.
Stephen A. Douglas, Dem	1847-1853	Quincy	To succeed Semple.
James Shields, Dem	1849-1855	Springfield	To succeed Breese.
Stephen A. Douglas, Dem	1853-1859	Chicago	Own successor.
L. Trumbull, Anti-Neb., Dem.	1855-1861	Belleville	To succeed Shields.
Stephen A. Douglas, Dem	1859-1861	Chicago	Own successor. Died June 3, 1861.
Lyman, Trumbull, Rep	1861-1867	Chicago	Own successor.
Orville H. Browning, Rep	1861-1863	Quincy	Appointed, vice Douglas.
William A. Richardson, Dem	1863-1865	Quincy	To succeed Browning.
Richard Yates, Rep	1865-1871	Jacksonville	To succeed Richardson.
Lyman Trumbull, Rep	1867-1873	Chicago	Own successor.
John A. Logan, Rep	1871-1877	Chicago	To succeed Yates.
Richard J. Oglesby, Rep	1873-1879	Decatur	To succeed Trumbull.
David Davis, Ind	1877-1883	Bloomington	To succeed Logan.
John A. Logan, Rep	1879-1885	Chicago	To succeed Oglesby.
Shelby M. Cullom, Rep	1883-1889	Springfield	To succeed Davis.
John A. Logan, Rep	1885-1886	Chicago	Died Dec. 26, 1886.
Charles B. Farwell, Rep	1887-1891	Chicago	Vice Logan, deceased.
Shelby M. Cullom, Rep	1889-1895	Springfield	To succeed himself.
John M. Palmer, Dem	1891-1897	Springfield	To succeed Farwell.
Shelby M. Cullom, Rep	1895-1901	Springfield	To succeed himself.
William E. Mason, Rep	1897-1903	Chicago	To succeed Palmer.
Shelby M. Cullom, Rep	1901-1907	Springfield	To succeed himself.
Albert J. Hopkins, Rep	1903-1909	Aurora	To succeed Mason.
Shelby M. Cullom, Rep	1907-1913	Springfield	To succeed himself.
*William Lorimer, Rep	1909-1912	Chicago	To succeed Hopkins.
James Hamilton Lewis, Dem	1913-1919	Chicago	To succeed Cullom.
Lawrence Y. Sherman, Rep	1913-1915	Springfield	In place of Lorimer.
Lawrence Y. Sherman, Rep	1915-1921	Springfield	To succeed himself.
Medill McCormick, Rep	1919-1925	Chicago	To succeed Lewis.
William B. McKinley, Rep	1921-1927	Champaign	To succeed Sherman.
Charles S. Deneen, Rep	1925-1931	Chicago	To succeed McCormick.
†Frank L. Smith, Rep	1927-	Dwight	To succeed McKinley.
Otis F. Glenn, Rep	1928-1933	Murphysboro	In place of Frank L. Smith.
James Hamilton Lewis, Dem	1931-1937	Chicago	To succeed Deneen.
William H. Dieterich, Dem	1933-1939	Beardstown	To succeed Glenn.
James Hamilton Lewis, Dem	1937-1939	Chicago	Died April 9, 1939.
Scott W. Lucas, Dem	1939-1945	Havana	To succeed Dieterich.
James M. Slattery, Dem	1939-1940	Chicago	Appointed; vice Lewis, deceased.
C. Wayland Brooks, Rep	1940-1943	Chicago	Elected to fill Lewis term.
C. Wayland Brooks, Rep	1943-1949	Chicago	
Scott W. Lucas, Dem	1945-1951	Havana	
Paul H. Douglas, Dem	1949-1955	Chicago	
Everett McKinley Dirksen, Rep.	1951-1957	Pekin	

* Unseated, election being declared illegal by Senate.
† Refused his seat by action of the Senate.

• • • • •

STORY OF FULTON COUNTY, ILLINOIS

Renowned far beyond its borders as the locale of *Spoon River Anthology*, a great literary classic, and as the site of Dickson Mounds State Park, one of the most important surviving earthworks of the mysterious "mound builders" of prehistoric America, Fulton County, at the confluence of the Spoon and Illinois rivers, in the beginning was so large that it embraced all of the northern part of Illinois---including Chicago. That was more than a hundred years ago.

At that early date, settlers living in Chicago who wanted to pay taxes, secure a marriate license, obtain a tavern permit or receive approval to run a ferry, had to journey by canoe or horseback almost 200 miles southwestward to Lewistown, seat of Fulton County. Another settlement in Fulton County then was Peoria, which today is the second largest city in Illinois.

But Fulton County did not long retain this vast, and afterwards richest and most populous, portion of the Prairie State. It was greatly reduced in size after Peoria County was organized in 1825, and, in the years immediately following, became gradually smaller until its present dimensions of 874 square miles.

If smaller than when first established in 1823, Fulton County nonetheless flourished and grew in population, and today the total number of human beings in the county is 43,716. Its largest city, Canton, has a population of 11,927, of which a sizable portion is employed in the vast branch works there of the International Harvester Company.

Mysterious "Mound Builders"

About fifty years ago, a descendant of Willima Dickson, early Fulton County settler, began to level what he thought was a useless hillock on the Dickson farm near Spoon River, just south of Lewistown. On finding a great many skeletons in the "Hill," as well as curious stone implements and unusual pottery pieces, he stopped digging, notified leading American archeologists, and thereby made possible the preservation of one of the richest archeological "finds" in the Midwest.

Here is an outstanding example of the many strange burial mounds erected in Fulton County, and in other parts of the Upper Mississippi Valley, by the mysterious "mound builders" of prehistoric America. At first believed to have been a lost race (some said they might have been "the lost tribes of Israel"), these mound builders, scholars are now agreed, were but the forerunners of the Indian tribes that Columbus found when he discovered America in 1492.

The mound builders were a more skillful people than the later Indians. As we learn from Rediscovering Illinois by Fay-Cooper Cole and Thorne Deuel (both of the University of Chicago), an authoritative work that tells of their archeological researches in Fulton County, the Dickson Mound contained innumerable artifacts showing the highly developed capacities of the mound builders---tools, beads, utensils, pottery, weapons, metal ornaments, stone carvings, and even evidences of cloth weaving.

This curious burial mound, and many others in the vicinity, are now included in Dickson Mounds State Park, a twenty-acre tract maintained by the State of Illinois in the Lewistown area. The park is open to the public and is visited by an increasing number of sightseers each year. A mound builder museum was established here by Mr. Don Dickson, who also donated a mound burial exhibit to the Chicago Natural History Museum.

Under Three Flags

First white men to view the future site of Fulton County were, of course, the French explorers, Father Marquette and Louis Jolliet. After having discovered the Upper Mississippi River in 1673, they were paddling up the Illinois River, on their way back to Montreal, when they passed the mouth of the Spoon River and saw for the first time land that was to become Fulton County. At that period, the vast wilderness region of mid-America was known as New France.

One hundred years later, after the close of the French and Indian Wars, this great domain came into the possession of the British, who by then had formed the thirteen colonies on the Atlantic seaboard. Then came the American Revolution of 1775-1783. After George Rogers Clark and his handful of American backwoodsmen captured key British posts in Illinois and Indiana, the new American flag was for the first time raised over what is now the eastern half of the Midwest.

There followed the formation of the Northwest Territory, out of which were later carved the states of Ohio, Indiana, Illinois, Michigan, Wisconsin and part of Minnesota. When the Territory of Illinois was created in 1809, future Fulton County was part of St. Clair County, then in 1812 it became part of Madison County; in 1816, part of Crawford County; in 1819, part of Clark County (after Illinois was admitted to statehood in 1818), and finally, in 1821, it became part of Pike County. It was in 1823 that Fulton County came into existence.

The Military Tract

Before Fulton County was formed, and before Illinois was admitted to statehood, the United States government set aside a vast region of of land in Illinois for veterans of the War of 1812. This was called the Military Tract. It lay between the Illinois and Mississippi rivers and extended upward as far as the north boundary lines of Bureau and Henry counties.

As may be readily seen, Fulton County was afterwards carved out of the Military Tract. Any veteran of the War of 1812 could have a free quarter-section of land here if he wanted it. But there were not many who accepted the offer; it seems the hardships of frontier life did not appeal to them. So a lot of veterans sold their "prairie quarter" for $100.00, or even less, while others traded theirs for a horse, a cow, or a watch.

What happened afterwards was that the first settlers of Fulton County had great difficulty in ascertaining the status of their land; they did not know if their tract was "Congress land," which they were entitled to pre-empt, or "Patent land," which belonged to some soldier who had probably sold it. Oftentimes, a "land shark" would turn up as

the owner and demand an exorbitant price for a tract that the settler had cleared, cultivated and on which he had built a home.

The Hermit Doctor

A strange and elusive character, one who gave up medical practice in the East to become a hermit in the West, is on record as being the first white man to dwell in future Fulton County. This individual was Dr. W. T. Davison. Just when "Doc" Davison, as he was known, arrived on the south bank of the Spoon River near the later village of Waterford, has not been ascertained, but he was there when the county's first permanent settler, John Eveland, came in 1820.

Various traditions have come down to us in explanation of Dr. Davison's eccentric life as a hermit. One version has it that he was disappointed in a love affair in some Eastern city. Another story is that, while serving as an officer in the regular army, he fought a duel with a fellow officer, one from the South, and killed his opponent. He then fled into the wilderness of the West, as much stricken with remorse as with fear or being apprehended by the authorities.

Living by himself in his cabin, Doc Davison refused to mingle with the early settlers of Fulton County. It is said that he was a fine looking man, that he kept himself neat in appearance, and that his cabin was always clean and orderly. He was obviously an educated person, one early settler reported. After noting an increasing number of settlers coming into the Spoon River country, Doc Davison, we are told, quietly gathered his belongings into a canoe one day in 1824, paddled up the Illinois River, and spent the remainder of his life as a hermit near Starved Rock. Such is all that is known of the first white man to live in Fulton County.

First Permanent Settler

On a spring day in 1820, when what is now Fulton County was part of Pike County, there arrived at the mouth of Spoon River a Daniel Boone-type of frontiersman named John Eveland. With him, in a forty-foot cottonwood pirogue, were his wife and twelve children. After building a log cabin about half-a-mile north of where Waterford later stood, John Eveland entered the pages of local history as the first permanent settler of Fulton County.

John Eveland was not a veteran of the War of 1812. But he was a true frontiersman, always keeping one step ahead of civilization. He was born in Kentucky. Later he came to Calhoun County, Illinois. Then he moved to what afterwards became Fulton County. After settling near Spoon River, John Eveland grew restless again in a few years and moved to Buckheart Township, just south of where the City of Canton was afterwards built.

At the first meeting of the county commissioners' court after Fulton County was organized in 1823, John Eveland was appointed first treasurer of the new county. But he declined the honor, and when he "neglected to appear and take his engagements in Court as the law directs," he was relieved of his appointment and Thomas L. Ross was named treasurer. One of John Eveland's sons, Amos, lived to a ripe old age on the Eveland farm in Buckheart Township.

Major Ossian M. Ross: The "Father of Fulton County"

One year after John Eveland arrived, there came to the area a man who was the first War of 1812 veteran to claim his "prairie quarter" in the Military Tract. That newcomer was Major Ossian M. Ross. After settling in the region in 1821, Major Ross founded not only Fulton County and its county seat, Lewistown, but established a family that became foremost in the annals of the Illinois River Valley.

Major Ross, it seems, was a natural-born colonizer. After some eight years in Fulton County, he moved across the Illinois River into Mason County and there established Havana, now a lively city of some 4,000 population. He initiated a ferry service at Havana, opened the first store, built numerous houses for new arrivals and established "Ross's Hotel" for wayfarers.

Major Ross was born in New York state on August 16, 1790, and there, early in his career became a farmer. After his marriage to Miss Mary Winans in 1811, and some eight years after the War of 1812, he traveled west to Illinois with his wife and three children. He evidently intended to establish a town in the Military Tract, for he brought with him a blacksmith, a carpenter and several other workmen.

At first the Ross party was housed in John Eveland's cabin and several sheds. Then Major Ross began construction of a sizable cabin on his "prairie quarter," on part of which the village of Lewistown was afterwards built. This cabin occupied the site on which Major Newton Walker, another early settler and friend of Lincoln's, later built his home. Ossian Ross lived in the cabin until 1829, at which time he went across the Illinois River and established the village of Havana.

Lewistown is Founded

It was in the spring of 1822 that Ossian Ross laid out the village of Lewistown, naming it after his son, Lewis W. Ross, who then was a small boy. The surveyor of the new village was Stephen Dewey, who built several of the earliest buildings there. About this time a younger brother of the founder of the village, Thomas Lee Ross, arrived and soon became active in village affairs. He was named first treasurer of Fulton County after John Eveland declined to accept the position.

In establishing his village, Ossian Ross provided for a "public squear," as a clerk wrote it at the time, as well as a meeting house, a schoolhouse, a Masonic temple and a "burying yard." It was not until after Fulton County was organized that a courthouse and jail were built at Lewistown.

When Stephen Phelps arrived at Lewistown in 1824 with his wife and five sons, he set up an Indian trading post and soon enlarged it into a general store. It stood at Main and Washington Streets. Here he was assisted by one of his sons, William, who later, as Captain William Phelps, became a well known fur trader and friend of the Indians.

A landmark of Lewistown in the years just before and after the Civil War was the magnificent Lewis L. Ross mansion, built by Ossian's son.

Often viewed by the poet, Edgar Lee Masters, when he was a boy in Lewistown, this spacious Hudson River-style residence became the inspiration of the "McNeely Mansion" in Masters famous book *Spoon River Anthology*. Another local landmark was the Maj. Newton Walker house, in which Abraham Lincoln was a frequent guest.

The Fenner Brothers

Not too much is known about the Fenner brothers, Roswell and Reuben, who were living at the John Eveland cabin when Ossian Ross and his party arrived in 1821. It has been ascertained, however, that the Fenner brothers were bachelors at the time, but that not long afterwards one of them entered the married state. Some months later, he was arrested for whipping his wife. When brought before Stephen Phelps, pioneer storekeeper who was now a judge, the Fenner brother involved was defended by the court. Judge Phelps is reported to have said that "according to law and the scriptures a man has a right to chastise his wife.

Birth of Fulton County

The law, during pioneer times in Illinois, required that 350 legal voters had to be living in a region before it could be organized into a county. Without knowing whether that many residents lived in their area, Ossian M. Ross and a few other early settlers of the Spoon River country started a movement, early in 1823, for the organization of Fulton County. It was to embrace all of the region, they said, from Rushville on the south to Chicago on the north.

Their efforts met with success. On January 28, 1823, the Illinois legislature granted them permission to organize a new county out of a part of what was then Pike County. An election was set for the following April 14th to select the new county's officials. In the meantime, a commission was appointed to pick a county seat. This group was composed of Hugh R. Colter, John Totten and Stephen Chase.

There was no difficulty about selecting a county seat. The commissioners chose Lewistown. Here, then, was held Fulton County's first election on April 14, 1823. At that time there were but five settlements in the new county---Rushville, Lewistown, Canton, Fort Clark (later Peoria) and Chicago. The latter place was a mere collection of fur trader's cabins clustered around Fort Dearborn. Ostensibly, these settlements, and the wilderness region roundabout, contained not less than 350 legal voters.

On Fulton County's first election day, however, a total of thirty-five votes were cast. As the only balloting place was at Lewistown, it appears this location was too distant for many of the voters to reach on election day. But a sizable group of them came down from Peoria in canoes on the Illinois River, paddling a distance of fifty miles, then journeying up the Spoon River for ten miles, then tramping through the woods for six miles to Lewistown, "bringing their whiskey with them," as one early chronicler tells us.

What brought this determined group of eighteen voters to Lewistown was a hot contest over the office of sheriff. In "south" Fulton County

the candidate for this post was none other than Major Ossian M. Ross, while in "north" Fulton County the candidate was William Eads, a resident of Peoria. It looked like a close contest just before election day. On his way down to Lewistown with the canoe party, however, Mr. Eads picked up two stray bachelors, "colonized" them, and thus on election day won the office of sheriff by a majority of two votes over his opponent.

In addition to Eads, others elected that day were David W. Barnes, Joseph Moffatt and Thomas R. Covell, all county commissioners; Hugh R. Colter, county clerk; Thomas Lee Ross, county treasurer; William Clark, coroner; and John N. Ross, county surveyor.

The balloting took place in the log cabin home of Major Ross. Although he was disappointed in not winning the office of sheriff, the "Father of Fulton County" soon was serving in other public posts---as first postmaster of the county and as an early justice of the peace. When another county election was held in the following year, Major Ross again ran for sheriff, and this time was elected to the post.

Named after Robert Fulton

Instead of having his new county named after a war hero, as was customary then, Major Ross succeeded in having it named after a peace hero---the great American inventor and perfector of the steamship, Robert Fulton. It was only eight years before Fulton County was organized that Robert Fulton had died at the age of fifty and was buried in the cemetery of Trinity Church in New York City. But out in the western wilderness, out in the new Illinois country, Major Ross had not forgotten Robert Fulton's history-making achievement in his native state of New York---that of the construction and operation of the Clermont, first commercially successful steamboat in America. Whether or not Major Ross saw the Clermont in the Hudson River on that eventful day in 1807, is not known. He was then a lad of seventeen. In any case, when Fulton county was organized, he suggested that it be named after Robert Fulton.

Chicago's First Merchant: John Kinzie

Among business matters taken up at the first meeting of the Fulton County commissioners was that of the appointment of a number of justices of the peace. One man they recommended to the Governor of Illinois as "a fit and suitable person for Justice of the Peace" was John Kinzie, often called the "Father of Chicago." He was one of the earliest settlers of Chicago, and was that city's first merchant.

It is not known, however, as to whether he received his commission as a justice of the peace of Fulton County. More definite word about him comes to us after 1825, when Fulton County was cut in half and Peoria County was formed. At that time John Kinzie was recommended for justice of the peace of Peoria County, and in this case he actually received his commission.

While Chicago was still in Fulton County, it consisted of Fort Dearborn and the log cabins of some fourteen settlers, fur traders and civilian aides at the fort. The best known of the fur traders here was, of course, John Kinzie. Another outstanding individual of the little

frontier settlement on the shore of Lake Michigan was Dr. Alexander Wolcott, who then held the title of government Indian agent.

First Marriage in Chicago

It was a Fulton County justice of the peace, John Hamlin, who performed the first marriage ceremony in Chicago. When that city was still in Fulton County, Judge Hamlin went to the cabin home of John Kinzie where, on July 2, 1823, he joined in wedlock John Kinzie's daughter, Ellen Marion, and Dr. Alexander Wolcott, the Indian agent at Chicago. In that same year, the soldiers vacated Fort Dearborn, and Dr. Wolcott was placed in charge of the military post. He and his wife lived in the officer's quarters at the fort, and there they remained until soldiers once more came back to Fort Dearborn in 1828.

City of Canton Founded

"He gave to Canton its establishment and almost all of its early prosperity, his enterprise and energy directing attention to it and bringing in new settlers, many of whom were attracted by a desire to settle near him. He was killed by the storm in 1835."

Such is an early account of Isaac Swan, founder of Canton, now the largest city in Fulton County. A native of Vermont, where he received but a rudimentary education, Isaac Swan was a man of great energy and vision, and, like Major Ossian Ross, was a natural-born colonizer. He laid out the town of Canton on the 10th day of December, 1825---two years after Fulton County was organized.

When Isaac Swan first appeared on the scene of future Canton, he found a settler there named Theodore Sargeant, a veteran of the War of 1812. It appears, however, that Sargeant had made his home on the wrong piece of land. For Isaac Swan, who was by no means a "land shark," produced papers showing he had earlier purchased this tract from a veteran, and when Sargeant saw that the sale was authentic he vacated the land on which he had settled.

While still occupying this land, Sargeant had a cabin on it, but he only lived here at intervals. He was then a bachelor and spent considerable time at the home of a brother, Charles, in another part of the county. As a result of this situation, Theodore Sargeant allowed a blacksmith, one Harrison Hughland, to occupy his cabin. In addition to blacksmithing, Hughland made cow bells for settlers of the countryside, thus becoming the first manufacturer of Canton---a city that now is one of the largest manufacturing centers of the Illinois River Valley.

Isaac Swan, after the departure of Theodore Sargeant and his blacksmith tenant, immediately laid out a townsite and invited newcomers to settle there. In fact, Isaac Swan did more than this---after his lots were surveyed he offered one free to any person who would build a cabin on it. As for the name "Canton," Isaac Swan selected it in the belief that his new town was antipodal to Canton, China.

First to take advantage of Swan's generous offer was John Hannan, who arrived with his family in the same year Canton was founded. Hannan

was given a lot on Main Street, and there he built the first permanent residence in Canton. And here he continued to live until his death in 1831, after which the house was occupied by his widow. In her later years, Mrs. Hannan moved to a farm outside of Canton.

Another who early received a free Swan lot was John C. Owens, and it was in the Owens cabin on Wood Street there was born the first white child within the boundaries of the original town of Canton. This was John C. Owens' oldest boy---but, strangely enough, his given name is unknown to local historians.

"Swan's Catch-All"

If John Hannan's cabin was the first private home in Canton, the first public building was an edifice familiarly known to early settlers as "Swan's Catch-all." It was an establishment that gave further evidence of Isaac Swan's energy, imagination and enterprise. Almost at the same time that John Hannan was building his cabin, Isaac Swan was busy with the construction of a large log structure, which, when completed, was opened to newcomers as a temporary stopping-place, a shelter they could occupy until the completion of a cabin of their own. In time it was dubbed "Swan's Catch-all." It stood on Union Street, above Fourth Street, in Canton.

Battle of Maloney's Ferry

There were still quite a few Indians in Fulton County when the first settlers arrived. On the whole, they were quiet and peaceful. Sometimes, however, they became troublesome, as witness the Battle of Malony's Ferry. It occurred one day in 1828 at the mouth of Spoon River where a genial Irishman named Malony ran a ferry. On that day five white men arrived with a barrel of whiskey for their good friend Malony. Finding Mr. Malony temporarily absent from his post, they left their gift on the ferryboat and departed for Lewistown. A short time later they were overtaken by a messenger who said that a party of about twenty-five Indians had found the whiskey barrel and were helping themselves to its contents. On returning to the ferryboat, the gift-givers found a fierce free-for-all battle in progress between the drunken Indians and Malony and some of his friends, with the combatants using fists, canes, stones and knives. Although there were a few injuries on both sides, the Battle of Malony's Ferry would have been much more serious if the squaws of the Indians had not quickly secreted their husband's guns when the trouble first started.

A. Lincoln, Postmaster

One of the first mail carriers of Fulton County was young Harvey L. Ross, son of Major Ossian M. Ross. He was only fifteen years old when his father, who then was serving as postmaster at Lewistown, assigned him on the mail route from Springfield to Monmouth, a distance of 135 miles. Once a week young Harvey Ross rode this wilderness route on a horse, carrying the mail in a leather bag. And among the places he called at weekly was the log village of New Salem, in Menard County, where the postmaster was a lanky, friendly fellow named Abe Lincoln, an individual who had received his appointment as postmaster through the recommendation of Major Ossian M. Ross of Lewistown.

Black Hawk War of 1832

It was a Fulton County man, Major Isaiah Stillman, who was in command at the opening battle of the Black Hawk War of 1832, and it was four Fulton County soldiers who fell in that battle. The encounter, caused by a misunderstanding on the part of both soldiers and Indians, is known as the Battle of Stillman's Run and took place on the Rock River, near present Dixon, Illinois. Among the many soldiers who lost their lives in this battle were John Walters, Tyus Childs, Bird Ellis and Joseph Farris---all of Fulton County. In after years, Major Stillman was promoted to a general in the United States Army. He died just before the outbreak of the Civil War while living at Kingston, in Peoria County.

Major Newton Walker

Another "major" of early Fulton County days, one who also played an important role in the history of the county, was Major Newton Walker. Described in *Spoon River Anthology* as an individual who had known some of the leaders of the American Revolution during his younger days, Major Newton Walker came to Lewistown in 1835 and, as a builder, a few years later erected Fulton County's third courthouse---an ornate structure in which Abraham Lincoln afterwards practiced as a lawyer and in which Stephen A. Douglas once sat as a judge.

Subsequently, Major Newton Walker built a brick home for himself and family in Lewistown, and here he often entertained his intimate friend, Lincoln. It is said that the major frequently played a fiddle for Lincoln, and in exchange Lincoln would tell stories and anecdotes to the major. In this house Lincoln ate his last dinner, and made his last appearance, in Lewistown on August 17, 1858. On that day he delivered a speech from the portico of the old courthouse built by Major Walker. Afterwards, Lincoln was a dinner guest in the Walker house. On the following day Major Walker drove Lincoln to a railroad station some thirty miles from Lewistown. Major Walker lived in the brick house until his death in 1897 at the age of ninety-four years.

Tornado of 1835

An early historian of Fulton County writes: "There was one night in the history of Canton that will never be forgotten so long as one of its survivors is alive." This was the night of June 18, 1835, when a tornado struck the village of Canton and surrounding area and took the lives of five persons. "The great wonder," continues our historian, "is that no more lives were lost. Out of a population of approximately five hundred, only four persons were killed in town, and one in the nearby countryside. The destruction of property and life that would ensue were such a storm to sweep over the country now would be absolutely appalling. Then the country was sparsely settled, and of course the destruction was not so great as it would be now." Among the victims of this 1835 tornado were Isaac Swan, founder of the city of Canton, and his infant son.

A River Port

Just east of Lewistown, on the Illinois River, is located one of the oldest villages in Fulton County. When first established in 1836, it

was given the name Liverpool because its founders planned on setting up a great river port here; one that might be as vital to central Illinois as the original Liverpool is to northern England. Although for some years steamers unloaded goods here for Canton and Lewistown, Liverpool failed to grow as a port; no railroads came to it and its location was found to be inconvenient. Today, Liverpool is a commercial fishing port, and around it may be found some of the finest hunting grounds in Illinois, a feature that has brought many private hunting lodges to the area.

John Jacob Astor: Fulton County Landowner

John Jacob Astor, who founded one of the largest fortunes in America as a pioneer fur trader and New York land speculator, was owner of the acreage on which now stands Astoria, a town of 1,308 population. Astoria had its origin in two villages established more than a hundred years ago. The first was Washington, laid out in 1836; then came Vienna, founded a year later about a half mile westward. When it was learned subsequently that another town in Illinois was named Vienna, and as the two villages were now practically grown together, the new name of "Astoria" was adopted.

Mexican War of 1846

At the outbreak of the Mexican War in 1846 a company of soldiers was raised in Fulton County and commanded by Captain Lewis W. Ross, son of the founder of the county. This unit, Company K, was assigned to the Fourth Regiment under Colonel Edward D. Baker, and saw service in the Battle of Vera Cruz and the storming of Cerro Gordo. A number of other companies were organized in Fulton County, but these were not mustered into the Army because the state's quota was already filled.

Cholera Epidemic

One day in 1849 a resident of the river port town of Liverpool went aboard a steamboat that had just arrived from St. Louis and which contained a passenger dying from cholera. On returning to his home, the Liverpool citizen became ill with the same disease and died shortly afterwards. In time a cholera epidemic broke out in Liverpool Township, bringing death to thirteen persons. The epidemic did not spread to Lewistown, but six miles west.

Pioneer "Carrie Nations"

Although a prohibition law had been passed by the town council of Canton in early days, it was almost constantly violated by a bold saloonkeeper named Mallory. Finally, the ladies of Canton decided to do something about it. One day in 1856 about two hundred of them attended an auction at a ladies' dress shop, and, though the day was warm, they were all wearing shawls. At a signal from their leader, the ladies marched out of the dress shop, headed across the public square, and came up to Mr. Mallory's saloon. Then, from under their shawls, they pulled out hatchets and immediately proceeded to wreck the Mallory establishment, smashing bottles, barrels and furniture. The sociable Mr. Mallory was not present at the time, but after that event he seems to have disappeared from the annals of Canton history.

Civil War

Immediately after President Lincoln, who once had practiced law in Lewistown and who had many friends there, issued a call for volunteers at the outbreak of the Civil War, Fulton County men responded instantly and soon were in Union Army companies and regiments that marched off to battlefields in the South. In command of the 17th Regiment, composed of Fulton County men, was Colonel Leonard F. Ross, another son of Ossian M. Ross. He was later promoted to brigadier-general. Additional Fulton County companies were organized as the war continued. And these, as well as the Colonel Ross regiment, took part in some of the most important battles of the Civil War.

County Seat Contest

So large had Canton grown in the years after the Civil War that a movement was started there in 1878 to have the county seat removed from Lewistown to the bustling city in Canton Township. This was vigorously objected to by the citizens of Lewistown. Finally, the question was submitted to the voters of Fulton County, and, after a lively and oftentimes bitter contest, it was settled when most of the voters favored retaining the county seat at Lewistown. Thereafter, the county settled down to the orderly routine of its everyday life.

Boyhood of a Poet

In the year 1880 there came to settle in Lewistown a lawyer and former prosecuting attorney of Menard County by the name of Hardin Wallace Masters. With him, in addition to his wife and other children, was an eleven-year-old son who was to spend the remainder of his boyhood in Lewistown. That boy was Edgar Lee Masters, who became one of the foremost of American poets and whose masterpiece is *Spoon River Anthology*. It was in Lewistown that the late Edgar Lee Masters grew to maturity and studied law in his father's office. He afterwards went up to Chicago, engaged in the practice of law, and wrote the many books, both in prose and poetry, that brought him fame as a poet and author. In his autobiography *Across Spoon River*, he described his boyhood days in Lewistown and along the winding and picturesque Spoon River.

"Spoon River Anthology"

Almost immediately after Edgar Lee Masters issued his *Spoon River Anthology* in 1915, it was acclaimed by most literary critics as a new American classic. And now, after almost forty years, it is still so acclaimed. The book is a collection of epitaphs, in free verse, supposedly having to do with the secret lives of deceased people who had lived in towns and villages along the Spoon River in Fulton County. But the principal appeal of Spoon River Anthology is its universal quality; the people described in it could be found in any county of the United States, or in any county of England or elsewhere in the world. In this regard, *Spoon River Anthology* could be compared with that great English classic, The *Deserted Village*, by Oliver Goldsmith. An interesting sidelight on the writing of *Spoon River Anthology* is that most of the poetic epitaphs in it were penned in the Chicago home of Edgar Lee Masters. In addition to this volume and his autobiography, Masters wrote *Starved*

Rock (1919), *Doomsday Book* (1920), *The Open Sea* (1921), *New Spoon River* (1924), and *The Serpent in the Wilderness* (1933). He also wrote two boys' books, *Mitch Miller* and *Skeeters Kirby*. In 1922 Masters wrote a novel, *Children of the Market Place*, in which the central figure is Stephen A. Douglas, who once was a judge in Lewistown. Another one-time Lewistown figure, Abraham Lincoln, is described by Masters in his *Lincoln the Man*, published in 1931. Edgar Lee Masters died in Philadelphia in 1950 at the age of 81.

International Harvester Works

It was in 1919, one year after the end of the first World War, that Fulton County became the site of one of the largest plow-manufacturing plants in the world. This happened when the International Harvester Company of Chicago absorbed, and greatly expanded, the historic old P. & O. Plow Works on the outskirts of the city of Canton. The latter firm was established in 1847 by William Parlin and Thompson Maple, who at first made steel mold board plows by hand in a blacksmith shop. In 1852 the firm changed hands and Thompson Maple was replaced by William J. Orendorff. In the years following, the Parlin and Orendorff company supplied a large portion of the steel plows used in cultivating the cornfields and wheatlands of the expanding Midwest. Today, this large plant, which occupies an area of twenty acres and which now is owned by the International Harvester Company, employs several thousand persons and turns out more than 1,000 types of plows, harrows, discs and other agricultural implements.

Second World War

During the second World War, from 1939 to 1945, one of the largest Army training camps in America was located in Fulton County. This was Camp Ellis, which occupied some 17,000 acres in the region surrounding the one-time village of Bernadotte---a region made famous by Edgar Lee Masters in his *Spoon River Anthology*. As many as 40,000 soldiers were trained at a time in Camp Ellis. At a later period, several thousand prisoners of war were confined at Camp Ellis. More recently, the federal government planned on building here an assembly plant for atomic weapons, but this project was afterwards abandoned.

"Who's Who" in Fulton County

Among numerous outstanding citizens in the county today the most prominent are Congressman Robert Bruce Chiperfield and his younger brother, Claude Burnett Chiperfield. Both are maternal descendents of Major Ossian M. Ross, the founder of Fulton County. A native of Canton, where he was born on November 20, 1899, Robert B. Chiperfield is a lawyer by profession. He was first elected to Congress in 1939 and has been serving in that body since then. His home is in Canton. Congressman Chiperfield's brother, Claude B., soon after graduating from the University of Illinois in 1927, entered the U.S. State Department and remained there until the outbreak of World War II, when he joined the Army Military Intelligence Service. During the war he was engaged on many important assignments in Europe. At the end of the war he once more entered the State Department.

Fulton County Today

Today, Fulton County, with a land area of 874 square miles, has a total population of 43,716. Of this total, 17,208 live in Canton and other cities, towns and villages of the county, whereas 26,508 live in the country, either as farmers or rural dwellers. The rural non-farm population is 15,695, while the farm population is 10,813. The county is divided into twenty-six townships, in most of which are located one or more towns or villages. The estimated amount of retail sales for the entire county in 1953 was $43,500,000. The estimated total of individual income for the same year was $72,500,000.

Of the total of 43,716 who live in the county today, 11,927 reside within the corporate limits of the city of Canton. The city is thirty miles southwest of Peoria and is at the junction of state highways 100, 78 and 9. It is served by the Chicago, Baltimore & Quincy, the Peoria & Western and the Toledo railroads. Within Canton's trading zone, a much larger area than the city, there are ten coal mines. Here, also, are the city's principal industries, which, in addition to the huge International Harvester Company plow works, include two large overall and work jacket manufacturing plants, two beverage bottling establishments, three creameries and dairies, a wholesale dry cleaning plant, a chicken hatchery, two cabinet factories and a cigar box manufacturing plant.

There are 193 retail stores in Canton employing more than a thousand persons. In 1953 these stores sold an estimated $23,750,000 worth of goods and merchandise. Included in the retail outlets of Canton are branches of such national chains as F. W. Woolworth, J. J. Newberry and S. S. Kresage, and also branches of such national grocery chains as A & P and Kroger.

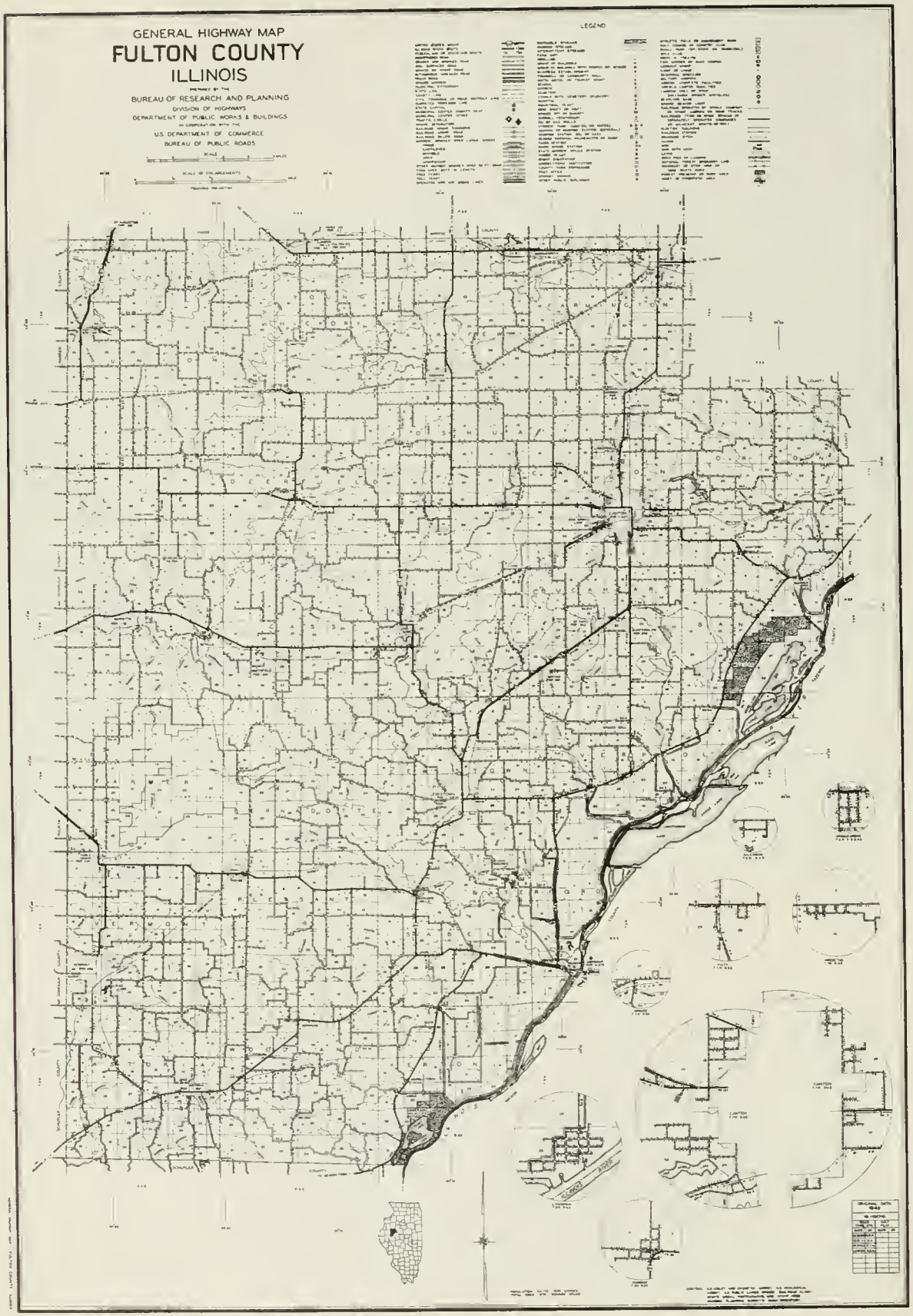
GENERAL HIGHWAY MAP
FULTON COUNTY
ILLINOIS
BUREAU OF RESEARCH AND PLANNING
DIVISION OF HIGHWAYS
DEPARTMENT OF PUBLIC WORKS & BUILDINGS
U.S. DEPARTMENT OF COMMERCE
BUREAU OF PUBLIC ROADS
LEGEND

CANTON

A trading and manufacturing center of the first rank in that portion of the Illinois River Valley lying just southwest of the Peoria metropolitan zone, Canton is the largest city in Fulton County, having a population of 11,927. As Canton is also one of the oldest communities in the county, much of its history is embodied in the opening narrative of this book. Here, too, may be found information on its present status as a trading and manufacturing center.

The city of Canton is situated at the south end of Canton Township. In 1947 and 1948 parts of Canton Township were annexed to Canton city--an indication of the recent expansion of the City. The population of the township is 15,066. Many new suburban homes have been built in the township outside the city of Canton.

The city is thirty miles southwest of Peoria and is located at the junction of state highways 100, 78 and 9. It is served by the Chicago, Burlington & Quincy, the Toledo and the Peoria & Western railroads. On its outskirts lies a huge branch plant of the International Harvester Company, occupying an area of more than twenty acres. There are ten coal mines within the trading area of Canton.

CANTON BUSINESS DISTRICT

CANTON LAKE

LOCUST LANE CHURCH (1852) Rev. C. A. Atterberry Rt. 2, Canton

MONTEREY METHODIST CHURCH & MONTEREY SCHOOL Rt. 3, Canton

SHIELDS CHAPEL (1855)-Rev. A.C.Attaberry Rt.1, Canton

BETHEL CHURCH Rt.5, Canton

PARSONAGE-Woodland Church of the Brethren Rt.2, Astoria

NEW WOODLAND CHURCH of the BRETHREN (1852) Rt.2, Astoria
Rev. Walter Young

SHIELDS CHAPEL CEMETERY & TATUMN SCHOOL Rt. 1, Canton

WALNUT CEMETERY Rt. 3, Canton

ORENDORFF CEMETERY Canton

COLD CREEK CEMETERY Rt. 4, Canton

WHITE CHAPEL MEMORIAL GARDENS CEMETERY Rt. 3, Canton

CONTINENTAL NAT'L. BK. & TR. CO. of CHICAGO
Rt. 3

Canton
369 acres

BANNER CEMETERY

Rt. 3, Canton

CONTINENTAL NAT'L. BK. & TR. CO. of CHICAGO
Merlin Johnson, Opr.

Canton
550 acres

CANTON HIGH SCHOOL

Canton

FULTON COUNTY FARM BUREAU & SERVICE CO.

Canton

BIRDS CORNER SCHOOL-Orion Twp-Mrs. S. Clauson

Canton

UNITED ELECTRIC COAL CO.-Milbourne Donbar, Mgr.

Canton

WILDERWAKE SCHOOL

Rt. 4, Canton

TIPPEY, CLEM-Willis Tippey, Opr. (86 acres) Astoria

CULLIGAN SOFT WATER SERVICE Astoria

GALE, O. L. (SPOT)-North main limits (½ acre) Canton

LEWIS PHARMACY, INC.

"The Rexall Store"

E. R. LEWIS, SR., R.Ph. E. R. LEWIS, JR., R.Ph.

P. J. TARABOLETTI, R.Ph.

Trusses • Prescriptions • Surgical Supplies

PHONE 169 8 S. MAIN ST. CANTON, ILLINOIS

ABBADUSKY, AMOS
Rt. 1

Fairview
40 acres



ABBADUSKY, AMOS
Rt. 1

Fairview
116 acres

ABBADUSKY, DELBERT
Rt. 1

Fairview
40 acres

ABBADUSKY, R. A.
Rt. 1

Ellisville
194 acres

ABBOTT, ARTHUR
Rt. 2

Canton
80 acres



ABBOTT, DORA
Rt. 2-John V. Abbott, Opr.

Canton
80 acres

ABBOTT, OSCAR
Box 13

Fiatt
3 acres

ABBOTT, OTTO
Rt. 1

Farmington
2½ acres

ADAMS, DELBERT
Rt. 1

Canton
17 acres

AGUE, RUSSELL
Rt. 2

Lewistown
121 acres



ADAMS, STALIE M.
Rt. 4

Canton
80 acres

A'HEARN, MAGGIE

Ellisville
143½ acres

ADLER, MRS. ROBERT
Rt. 1

Fairview
120 acres

A'HEARN, WAYNE
Rt. 3

Avon
120 acres

AGUE, R. L.
Rt. 1

Canton
73 acres

AIDEN, BERNICE M.
Rt. 1

Avon
226 acres

ALLEN, BRUCE
Rt. 1

Farmington
10 acres



ALLEN, ELMER
Rt. 1

Lewistown
160 acres

ALLEN, LOUISE
Rt. 3

Avon
220 acres

ALTER, CLINTON
Rt. 1

Ellisville
194 acres

ALWARD, CARRIE & MABLE
Rt. 4

Canton
185 acres

AMES, FRANK
Rt. 4

Lewistown
80 acres

AMES, GEORGE W.
Rt. 4

Lewistown
80 acres

AMES, ROBERT
Rt. 4

Lewistown
40 acres



ANDERSON, MRS. ANNA
Rt. 3

Avon
160 acres

ANDERSON, A. G.
Rt. 1

Fairview
112 acres

ANDERSON, O. H.
Rt. 3

Avon
106 acres

ARCHDALE, EARL
Rt. 4

Lewistown
142 acres

ARGEI, ARGEO
So. Apple St.

Farmington
40 acres

ARINGDALE, NELLIE
Rt. 3

Avon
210 acres

ARMSTRONG, RUSSEL
Rt. 5

Canton
90 acres

ARNETT, ESKER
Rt. 4

Lewistown
25 acres

ARNETT, HARLEY
Rt. 2

Lewistown
280 acres

ARNETT, HARLIE
Rt. 2

Lewistown
80 acres

ARNETT, MARSHALL
Rt. 2

Lewistown
40 acres

ARNETT, W. C.
Rt. 3

Lewistown
72 acres



ARNETT, ELMER T. & JENNIE D.
Rt. 3

Lewistown
41 acres

ASBELL, JOHN
Rt. 1

Ipava
42 acres

ASBELL, NELL
Rt. 2

Havana
160 acres

ASH, J. M.
Rt. 2

Canton
87 acres

ASH, S. W.
Rt. 1

London Mills
200 acres

ASH, S. W.
Rt. 2-Berwyn Cooper, Opr.

Canton
160 acres

ASHBY, JOHN
Rt. 3

Canton
1 acre

ASHBY, ROBERT
Rt. 1

Marietta
100 acres

ASHWOOD, NED
Rt. 1

Astoria
187 acres

ATCHISON, CHARLES
Rt. 3

Avon
80 acres

ATCHLEY, FRANK
Rt. 4-Quality apples & peaches

Lewistown
65 acres

ATEN, CLERMONT
Rt. 1

Ipava
155 acres

ATEN, CLERMONT
Rt. 1

Ipava
Acres on main place

ATEN, MERLIN
Rt. 2

Astoria
60 acres

ATHEARN, SIDNEY DOYLE
Rt. 2

Canton
177 acres

ATHEARN, SIDNEY DOYLE
Rt. 2

Canton

ATHERTON, RUTH
Rt. 1

Vermont
107 acres

ATTER, GAR
Rt. 2

Canton
40 acres

ATWATER, HARVEY
Rt. 2

Havana
160 acres

AULT, EVERETT

Smithfield
148 acres

AULT, EVERETT
Rt. 1

Smithfield
276 acres

AUSTIN, DWIGHT
Rt. 2

Farmington
640 acres

AUSTIN, DWIGHT
Rt. 2

Farmington



AUSTIN, DWIGHT B.
Rt. 1

Farmington
Acreage on main place

AUSTIN, DWIGHT B.

Norris
Acreage on main place

AYERS, F. M.
Rt. 2

Lewistown
124 acres

AXTELL, HOWARD
Rt. 1

Avon
120 acres

AZBELL, JOHN
Rt. 1

Canton
175 acres

ASTORIA

The town of Astoria, at the eastern edge of Astoria Township, was named after John Jacob Astor, pioneer American fur trader and New York land speculator who founded one of the largest fortunes in the United States. He was the original owner of the tract on which Astoria was laid out in 1836.

At first, though, the town was called Washington. It was in 1836 that the village of Washington was platted, and, a year later, another village called Vienna was laid out nearby. Afterwards, the villages grew together, and, when it was discovered there was another town in Illinois named Vienna, the combined villages were given the new appellation of Astoria.

At one time Astoria was an important station on the stagecoach line between Peoria and Quincy. The town today has a population of 1,308. There are many retired farmers living in Astoria. Its principal activity is the buying and selling of farm products. It is located on US 24.

METHODIST CHURCH Astoria

ASTORIA CEMETERY Astoria

OAK GROVE CEMETERY Rt. 2, Astoria

MARION SCHOOL-District 193 Rt. 2, Astoria



SIXTEEN CEMETERY-Land donated by James Onion Astoria

SIXTEEN SCHOOL Rt. 2, Astoria



KEY COAL CO.-Philip Blue, Opr. (84 acres) Rt. 2, Astoria

CALLAHAN DRUGS

24 W. Elm Street

CANTON, ILLINOIS

Phone 601

Prescription Drug Store

Veterinary Supplies

Zenith Hearing Aids

EXTERIOR ORNAMENTAL DECORATOR

For . . .

Business Houses, Homes, Roofs and Lawns

- LET US MAKE YOUR LAWN ORNAMENTS AND HOLIDAY DECORATIONS
- LIFE SIZE NATIVITIES — SOLID CONCRETE OR WOOD
- SANTA — SLEIGH — REINDEER — ETC.

A. WILLIS TIPPEY

Phone 15 F 12 **Rte. 1, Astoria, Ill.**



MAPLE KNOLLS FARM

REGISTERED DUROCS

3 miles North on Route 97

½ mile West of Fairview

WAYNE GEESEMAN

FAIRVIEW, ILL.

Route 1

LITTLE SISTER COAL CORP. ST. DAVID, ILLINOIS

Washed and Treated

C O A L

TELEPHONE - CANTON 415

Little Sister Farms

Fulton County, Illinois

Telephone Canton 393

BANNER

Situated but a short distance from the Illinois River, in Banner Township, Banner is at the center of a well known hunting and fishing region. It has a population of 215. The population of Banner Township is 756. The township was established in 1850 and its first officials were: David Markley, supervisor; William H. Smith, town clerk; George W. Chinn, assessor; and John McKinley, collector.

The first settler of what afterwards became Banner Township was Joseph Anderson, who arrived in the 1820's. In later years a tavern called the Half Way House was operated in Banner Township by Alexander Wilson. It was given this name because it stood half way between the city of Canton and a landing stage on the Illinois River.

Since earliest times, Banner Township has been a gathering-place for hunters and fishermen. There are numerous private hunting lodges in the township today. The town of Banner is on US 24 and State 9.

BERNADOTTE TOWNSHIP

Soon after the outbreak of World War II the old Spoon River village of Bernadotte, in Bernadotte Township, disappeared and in and around it, for miles in all directions, was built Camp Ellis, a training camp for as many as 40,000 soldiers at a time. At a later period in the conflict, many prisoners of war were confined in a portion of Camp Ellis. In order to make way for the camp, some 700 farmers of Bernadotte Township had to vacate their land.

At the present time, the township has a population of 369. It was first settled in 1826 by William Walters. According to local legend, William Walters bought the site, on which the town of Bernadotte was afterwards built, from the Indians for 50 deerskins. Later, so the story goes, William Walters and a party of whites drove the local Indians across the Mississippi River.

It was in 1835 that Joseph Coleman built a flour mill on the Spoon River here and laid out the town of Berndaotte. At first the town florished, but when the railroads came and none was built through Bernadotte, the town subsequently declined. When he was a boy, Edgar Lee Masters spent many summer afternoons on the banks of the Spoon River near the old village of Bernadotte, and thus the village appears in in his literary classic, *Spoon River Anthology*.

BABCOCK, C. S. (ESTATE) Ipava
Rt. 1 216 acres

BAILEY, P. F. Lewistown
Rt. 2-Floyd Endres, Opr. 160 acres

BACKER, SADEY Glasford
Rt. 2 80 acres

BAIN, MRS. NELLIE Glasford
Rt. 2 73 acres



BADER, CHRISTINE Vermont
Rt. 2-Robert Renner, Opr. 240 acres



BAINTER, CALVIN Lewistown
Rt. 4 74 acres



BADER, W. F. Vermont
Rt. 1 220 acres

BAINTER, H. G. Canton
Rt. 1 17 acres

BAINTER, MRS. LUCY — Lewistown
Rt. 3-Lester Bainter, Opr. — 120 acres

BAINTER, MARY — Havana
Rt.2- Wayne Heffren, Opr. — 140 acres

BAIR, FRED — Table Grove
Rt. 2 — 40 acres

BAKER, DAMON — Lewistown
Rt. 2 — None

BAKER, DAMON — Lewistown
Rt. 2 — 240 acres

BAKER, G. — Astoria
Rt. 1 — 33½ acres

BAKER, HARLIE — Lewistown
Rt. 2 — 195 acres

BAKER, ROBERT E. — Ipava
Rt. 2 — 142 acres

BALDRY, JOHN — Astoria
Rt. 1 — 150 acres

BALLARD, L. C. — Canton
Rt. 3 — 120 acres

BALL, LAWRENCE — Canton
Rt. 2 — 15 acres

BANDLE, CHARLES W. — Lewistown
Rt. 4 — 40 acres

BALL, RAYMOND — Bryant



BARCLAY, BEDE L. — Lewistown
Rt. 4 — 61 acres

BALAGNA, CHAS. — Farmington

BARCLAY, HAROLD — Lewistown
Orchard Hill Farm-Apples — 56 acres

BARCLAY, JAMES W.
Rt. 4

Lewistown
1 acre

BARCLAY, RECTA
Rt. 2

Lewistown
60 acres

BARCLAY, ROBERT L.
Rt. 5

Canton
70 acres

BARCUS, FAIR
Rt. 2

Canton
80 acres

BARKER, CARL
Rt. 2

Canton
40 acres

BARKER, CLYDE
Rt. 5

Canton
160 acres

BARKER, IDA K.
Rt. 1

Table Grove
120 acres

BARKER, JOHN
Rt. 1

Table Grove
160 acres

BARKER, JOHN & IDA — Table Grove
Rt. 1 — 160 acres

BARNES, ORAL — Avon
Rt. 3 — 264 acres

BARLOW, WINNIE (ESTATE) — Ellisville
Rt. 1 — 241 acres



BARNHILL, JOHN — Lewistown
Rt. 1 — 51½ acres

BARLOW, WINNIE (ESTATE) — Ellisville
Rt. 1 — 384 acres

BARRETT & HICKS — Lewistown
Rt. 1 — 200 acres

BARNES, MRS. ORAL — Marietta
Rt. 1 — 240 acres

BARRETT, EDWIN — Lewistown
Rt. 1 — 422 acres

BARRETT, J.L. & TIMOTHY SWAIN — Lewistown
Rt. 3 — 500 acres

BARRETT, MR. & MRS. J.E. — Ipava
Rt. 1 — 234 acres

BARRETT, H. LEON — Lewistown
Rt. 2 — 200 acres

BARRETT, MARY — Ipava
Rt. 1 — 300 acres

BARRETT, MARY — Ipava
Rt. 1

BARRON, CARRIE — Farmington
Rt. 1 — 80 acres

BARROW, JOSEPH — Smithfield
Rt. 1 — 120 acres



BARTON, GEORGE R. — Canton
Rt. 3

BATH, CARL
Rt. 1

Smithfield
56 acres

BATH, WILLIAM A.
Rt. 1

Ellisville
160 acres

BATH, CLIFFORD A.
Box 183

Canton
2 acres

BATTERTON CECIL
Rt. 1

Astoria
327 acres

BATH, LYLE
Rt. 2

Ipava
40 acres

BATTERTON, HAROLD
Rt. 2

Ipava
127 acres

BATH, KERMIT R.
Rt. 1

Canton
2 acres

BATTERTON, HAROLD E.
Rt. 2

Astoria
137 acres

BATTERTON, JUNIOR J. — Ipava
Rt. 2 — 80 acres

BAUGHMAN, JUNE & DONALD — Table Grove
Rt. 1 — 160 acres

BAUGHMAN, CLIFFORD — Farmington
Rt. 1 — 75 acres

BAUGHMAN, JUNE & DONALD — Table Grove
Rt. 1 — Acreage on main place

BAUGHMAN, GEORGE — Table Grove
Rt. 1 — 61 acres

BAUGHMAN, T. A. — Smithfield
Rt. 2 — 90 acres

BAUGHMAN, HARVY M. — Ipava
Rt. 2 — 125 acres

BAUGHMAN, JAMES — Smithfield
Rt. 2 — 249 acres

BAUGHMAN, RALPH R. Smithfield
Rt. 2 Acreage on main place

BAUM, JOHN Astoria
Rt. 2 160 acres

BAUGHMAN, RALPH R. Smithfield
Rt. 2 409 acres

BAUMGARTNER, HART Havana
Rt. 2 120 acres

BAUGHMAN, VELMA Smithfield
Rt. 2 40 acres

BAXTER, H. T. Vermont
Rt.2-Bill Palmer, Opr. 140 acres

BAUM, JESSE & ETHEL Ipava
Rt. 2 160 acres

BAXTER, DR. H. T. Astoria
Rt. 2 160 acres

BAXTER, SAM E.
Rt. 3

Canton
50¼ acres

BEADLES, MARY N.
Rt. 3

Lewistown
60 acres

BAYLOR, GEORGE

Cuba
Acres on main place

BEAIRD, EARL
Rt. 1

Marietta
134 acres

BAYLOR, GEORGE
Rt.

Cuba
500 acres

BEAIRD, EARL
Rt.1-Lloyd Walters, Opr.

Marietta
20 acres

BEADLES, MRS. BERTHA
Rt. 3

Lewistown
52 acres

BEAIRD, FORREST D.
Rt. 2

Ipava
112 acres

BEAIRD, WALTER
Rt. 2

Smithfield
80 acres



BEAIRD, WILLIAM
Rt. 1

Marietta
1½ acres

BEANS, AMOS L.
BEANS, L. W. ESTATE

Vermont
272 acres

BEANS, L. W. (ESTATE)
Rt. 1

Vermont
160 acres

BEARCE, MERLE
Rt. 2

Lewistown
160 acres

BEARCE, MYRLE
Rt. 2

Lewistown
160 acres

BEARCE, MYRLE
Rt. 2-Clyde Guilliams, Opr.

Lewistown
114 acres

BEATTY, ARTHUR
Rt. 1

Ipava
250 acres

BEATTY BROTHERS
Rt. 3

Avon
240 acres

BEATTY BROS.
Rt. 3

Avon
240 acres

BEATTY, CHESTER
Rt. 2

Avon
71 acres

BEATY, DWIGHT W.
Rt. 2-Breeder of Duroc hogs

Avon
280 acres

BEATY, MRS. FRANK G.
Rt. 2

Astoria
80 acres

BEATY, MRS. FRAN G.
Rt. 2

Astoria
80 acres

BEATY, R. C.
Rt. 1

Ipava
80 acres

BEBEE, JOHN
Rt. 2

Canton
40 acres

BECK, GEORGE
Rt. 1

Astoria
160 acres

BEECHAM BROTHERS
Rt. 5

Canton
160 acres

BEEBE, JOHN
Rt. 2

Canton
78 acres

BEEKMAN, WILLIS F.
Rt. 1

Ipava
100 acres

BEEBE, JOHN
Rt. 2

Canton
40 acres

BEER, LYNN T.
Rt. 3

Avon
110 acres

BEEBEE, JOSEPH

Smithfield
2½ acres

BEETS, LAWRENCE E.
Rt.

Avon
117 acres

BEHYMER, ED
Rt. 1

Cuba
140 acres

BEHYMER, MRS. LEWIS
Rt. 1

Smithfield
40 acres

BELL, BERTHA E.
Rt. 3

Avon
40 acres

BENAC, JULIA T.
Rt. 1

Cuba
80 acres

BENNER, FRANK R.
Rt. 1

Farmington
113 acres

BENNETT, EDITH
Rt. 4

Lewistown
40 acres

BENNETT, GENE E.
Rt. 1

Cuba
10 acres



BENNETT, VAN
Rt. 2

Glasford
160 acres

BENSON, BESS
Rt. 1

London Mills
166 acres

BEOLETTO, MIKE
Rt. 2

Cuba
156 acres

BEOLETTO BROS.
Rt. 2

Canton
310 acres

BEOLETTO, MIKE & SONS
Rt. 1

Farmington
350 acres

BEOLETTO BROTHERS
Rt. 1

Farmington
160 acres

BEOLETTO, MIKE & SONS
Rt. 2

Cuba
310 acres

BEOLETTO, JOE
Rt. 1

Farmington

BERGER, EDWARD
Rt. 3-Abram K. Easley, Opr.

Lewistown
187 acres

LIBRARY
UNIVERSITY OF ILLINOIS

BERKSHIRE, SEREPTA
Rt. 1

Canton
17 acres

BERNARD, L. D.
Rt. 4

Canton
180 acres

TURNER, ROSS & BERNICE
Rt. 1

Cuba
160 acres

BERRY, ELMER
Rt. 2

Canton
80 acres

BERRY, ESTER
Rt. 4

Lewistown
156 acres

BERRY, GLEN
Rt. 1

Ellisville
112 acres

BERRY, LESTER
Rt. 5

Canton
160 acres

BERRY, MRS. M
Rt. 2

Lewistown
80 acres

BERRY, O. T.
Rt. 2

Lewistown
115 acres



BEVARD, CLYDE
Rt. 2

Smithfield
16 acres

BERRY, WALTER
Rt. 1

Lewistown
80 acres



BIRD, HOWARD
Rt. 1

Farmington
8½ acres

HARMON, BERTHA
Rt. 2

Ipava
5 acres



BISHOP, C. H.
Rt. 2

Lewistown
25 acres

BETTS, WILLIAM
Rt. 3

Canton
290 acres



BISHOP, FORD
Rt. 2

Cuba
2 acres

BITNER, HERSCHEL J.
Rt. 2

Glasford
3 acres

BITNER, MOLLIE K.
Rt. 2

Glasford
77 acres

BITNER, RAY
Rt. 1

Farmington
1 acre

BLACK, A. E.
Rt. 1

Smithfield
160 acres

BLACK, BRUCE
Rt. 1

Canton
40 acres

BLACK, BRUCE
Rt. 1

Canton
140 acres



BLACK, ELMER

St. David
76 acres

BLACK, MRS. IVA
Rt. 5-Ralph & Gene Woods, Opr.

Canton
240 acres

BLACK, JESSE
Rt. 1

Canton
100 acres

BLACK, THOMAS
Rt. 4

Lewistown
110 acres

BLAKESLEE, KATE
Rt. 1

Lewistown
150 acres

BLAKEY, WILLIAM G.
Rt. 2

Farmington
240 acres

BLAZER, HELEN
Rt. 1

Astoria
150 acres



BLODGET, ANCIL
Rt. 2

Vermont
24 acres

BLUE, ALLEN
Rt. 2

Astoria
77 acres

BLUE, E. R. & SON
Rt. 4

Canton
160 acres

BLUE, O. A.
Rt. 2

Astoria
80 acres

BOHANNON, THOMAS & DORTHA
Rt. 4-James Barclay, Opr.

Lewistown
191 acres

BOBZIN, J. W.
Rt. 1

Cuba
160 acres

BOHANNON, THOMAS G.
Robert Bohannon, Opr.

Rt. 2 Ipava

BOHANNON, J. A.
Rt. 2

Ipava
80 acres



BOHANNON, THOMAS G.
Rt. 2

Ipava
159 acres

BOHANNAN, THOMAS
Rt. 3

Lewistown
40 acres

BOLLING, GEORGE
Rt. 1-Gene Heaton, Opr.

Lewistown
198 acres

BOLLINGER, BLAINE — Astoria
Rt. 2 — 5 acres

BOLON ESTATE — Smithfield
Rt. 2 — 110 acres

BOLTON, ARTHUR — Ipava
Rt. 1 — 160 acres

BOLON, RUSSELL — Smithfield
Rt. 1 — 68 acres

BOLTON, ARTHUR — Table Grove
Rt. 1 — 79 acres

BONHAM, H. D. — Ellisville
Rt. 1 — 160 acres

BOLON ESTATE — Smithfield
Rt. 1 — 220 acres

BONNETT, CARL & ERNEST ROBERTS — Marietta
Rt. 1 — 160 acres

BONNETT, NOAH
Rt. 1

Marietta
158 acres

BORDNER, MINNIE
Rt. 14-Herbert Tippey, Opr.

Lewistown
200 acres

BONTZ, LEROY
Rt. 2

Smithfield
169 acres

ROSS BORDNER
Rt. 4

Lewistown
40 acres

BOO, HELEN
Rt. 4

Lewistown
160 acres

BOSCH, MRS. TERESA
Rt. 1

Marietta
120 acres

BOOTH, EUG.
Rt. 3

Canton
230 acres

BOSSORT FARM
Rt. 1

Table Grove
140 acres

BOTKIN, MARTHA GUERNSEY — Avon
Rt. 2 — 160 acres

BOTKINS, ORIN — Fairview
Rt. 1 — 40 acres

BOTTENBERG, EDWIN C. — Ipava
Rt.1-Tamworth Hogs — 150 acres



BOWMAN, JOE — Astoria
Rt. 2 — 95 acres

BOWMAN, JOE — Astoria
Rt. 2 — 46 acres



BOWMAN, JOE — Astoria
Rt. 2 — 160 acres

BOWMAN, OLIVER — Astoria
Rt. 2 — 150 acres



BOWTON, ALGIE E. — Canton
Rt. 5 — 85 acres

BOWTON, CARL H.
Rt. 5

Canton
144½ acres

BOYCE, JOE
Rt. 2

Canton
80 acres

BOYD, M. B.
Rt. 4

Lewistown
268 acres

BRADLEY, E.
Rt. 2

Avon
30 acres

BRADLEY, FRANK
Burdette Bradley, Opr.

Avon
42 acres

BRADLEY, F. M.
Rt. 3

Avon
160 acres

BRADLEY, F. M.
Rt. 2

Avon
215 acres

BRADLEY, FRANK
Rt. 3

Avon
160 acres

BRADLEY, F. M. Avon
Rt. 2

BRADLEY, R. B. Marietta
Rt. 1 320 acres

BRADLEY, R. B. Marietta
Rt. 1 360 acres

BRANSON, CLIO C. Ipava
Rt. 2 102½ acres

BRADLY, ROLLIN Marietta
Rt. 1 160 acres

BRAUN, MARY A. (ESTATE) Ipava
Rt. 2 80 acres

BRADLEY, ROLLIN Avon
Rt. 2 80 acres

BRECKENRIDGE, GEO. Lewistown
Rt. 2 80 acres

BRECKENRIDGE, R. L. Lewistown
Rt. 4 80 acres

BRECKENRIDGE, W. A. Lewistown
Rt. 4 184 acres

BRECKENRIDGE, R. C. Lewistown
Rt. 4 61 acres

BREEDS, ILLINOIS Canton
Rt. 5

BRECKENRIDGE, R. C. Lewistown
Rt. 4 80 acres

BREWER, VERNE L. Canton
Rt. 5 67 acres

BRECKENRIDGE, W. A. Lewistown
Rt. 4 110 acres



BRICKER, H. RAYMAND Ipava
Rt. 2 80 acres

BRIGGMAN, MRS. DOROTHY — Smithfield
Rt. 2 — 30 acres

BRIGGS, MYHON B. — Fairview
Eugene Suydam, Opr.-Hampshires — 417 acres



BRIGGS, H. B. — Canton
Rt. 4 — 80 acres

BRIGGS, MYNTON B. — Fairview
Rt. 1

BRINEY, HERSCHEL — Havana
Rt. 2 — 120 acres

BRINEY, RALPH — Astoria
Rt. 1 — 80 acres

BRINEY, WOODROW — Ipava
Rt. 2 — 160 acres

BRINTON, GEORGE — Table Grove
Rt. 2 — 310 acres

BROCK, BESSIE
Rt. 3

Avon
186 acres

BROKAW, ELDON
Rt. 2-Harry Marvel, Opr.

Canton
205 acres

BROCK, LAURN
Rt. 1

Marietta
155 acres

BROKAW, JOHN
Rt. 1-Alvey Latimer, Opr.

Fairview
219 acres

BROCKLEY, KENNETH
Rt. 1

Astoria
220 acres

BRONS, ALBERT
Rt. G-D

Norris
103 acres

BROCKLEY, LEONARD
Rt. 1

Vermont
239 acres



BROOKS, DALE W.
Rt. 1

Smithfield
78 acres

BROOKS, ELMER H. Marietta
Rt. 1 80 acres

BROOKS, JOHN Cuba
Rt. 2 Tenant House

BROOKS, FAY Table Grove
Rt. 1 70 acres



BROOKS, MILTON Smithfield
Rt. 1 407 acres

BROOKS, JOHN Cuba
Rt. 2 160 acres

BROOKS, RONALD Cuba
Rt. 2 80 acres

BROOKS, JOHN Cuba
Rt. 2 240 acres



BROOKS, WILL Smithfield
Rt. 1 120 acres

BROTZ'S
1569 E. Chestnut

Canton

BROTZ, AUGUST H.
Rt. 4

Canton
40 acres

BROWN, CAL
Rt. 2

Havana
400 acres



BROWN, CALVIN
Rt. 2

Havana
Acres on main place

BROWN, CARL
Rt. 1-Eldon Bucy, Opr.

Vermont
152 acres

BROWN, CARL O.
Rt. 2

Vermont
200 acres

BROWN, CHARLES W.
Rt. 1

Marietta
125 acres

BROWN, CHARLY
Rt. 1

Fairview
200 acres

BROWN, CLARENCE T. Canton
Rt. 5 106 acres

BROWN, GERALD H. Fairview
Rt. 1 201 acres

BROWN, ESTIE R. London Mills
Rt. 1 140 acres

BROWN, KEITH Lewistown
Rt. 1 165 acres

BROWN, ESTIE R. London Mills
Rt. 1-Gordon Brown, Opr. 290 acres

BROWN, OLIN Vermont
Rt. 2 80 acres

BROWN, GALE E. Avon
Rt. 3 106 acres

BROWN, SAM A. Table Grove
Rt. 1 240 acres

BROWN, SIBYL
Rt. 1

Astoria
240 acres

BROWN, W. H.
Rt. 2

Canton
154 acres

BROWN, W. I.
Rt. 3

Canton
20 acres

BROWN, WILFORD L.
Rt. 4

Canton
30 acres

BRUKETTA & BROTHERS, Heirs
Rt. 1

Farmington
91 acres

BRUNIGA, CHARLES
Rt. 1

Farmington
175 acres

BRUKETTA, JOHN
Rt. 4

Canton
123 acres

BRUKETTA, JOHN & SONS
Rt. 1

Farmington
160 acres

BRYAN, J.N. & DALE 166-23 — Marietta
Rt. 1 — 280 acres

BUCHEN, FLOYD — Marietta
Rt. 1 — 80 acres

BUBB, EARNEST — Astoria
None

BUCHEN, ROSS — Avon
Rt. 3 — 282 acres

BUCHEN, DAVID H. — Ellisville
Rt. 1 — 40 acres

BUCHEN, ROSS — Ellisville
Rt. 1 — 120 acres

BUCHEN, FLOYD — Marietta
Rt. 1 — 92 acres

BUCHER, ALLEN — Astoria
Rt. 1 — 100 acres

BUCHER, ALLEN C. Astoria
Rt. 1 120 acres

BUCHER, H. S. Vermont
Rt. 2 190 acres

BUCHER, ALLEN C. Astoria
Rt. 1 200 acres

BUCHER, HARVEY Astoria
Rt.1-Sunshine Orchard, D. Bucher 149 acres

BUCHER, C. G. (ESTATE) Astoria
Rt.1-Sherman R. Bucher, Opr. 200 acres

BUCHER, ISAAC G. Ipava
Rt. 2 202 acres

BUCHER, CALEB Astoria
Rt. 1 130 acres

BUCHER, LESTER E. Astoria
Rt.1-Woodland Furit Farm-Apples 178 acres

BULEY, JESSE
Rt. 1

Marietta
40 acres

BUMP, C. E.
Rt. 2-Small Hse. Carrie Martin - 160 acres

Canton

BUMP, C. E.
Rt. 2

Canton
78 acres

BUMP, CLARENCE A.
Rt. 2

Canton
135½ acres

BUMP, CLIFFORD
Rt. 2

Cuba
45 acres

BURCH, EDWARD

Avon
40 acres

BURGER, ED
Rt. 3

Lewistown
240 acres

BURGARD, HAROLD
Rt. 2

Ipava
473 acres

BURGARD, HAROLD
Rt. 2
Ipava

BURGARD, HARALD
Rt. 2
Ipava
140 acres

BURGETT, LEROY J.
Rt. 1
Ipava
40 acres

BURGIT, C. S.
Rt. 1
London Mills
244 acres

BURKHEAD, STEVE
Rt. 1
Ellisville
80 acres



BURNETT, CLARENCE H.
Rt. 1
Fairview
96 acres

BURNSIDE, MRS. ROY
Rt. 1
Fairview
530 acres

BUNSIDE, MRS. ROY
Rt. 1
Fairview

BUNSIDE, MRS. ROY — Fairview
Rt. 1

BURROWS, RAYMOND — Lewistown
Rt. 1 — 170 acres

BURROWS, CHARLES & EARL — Lewistown
Rt. 3 — 246 acres

BUSBY, HENRY — Vermont
Rt. 2 — 100 acres

BURROWS, CHARLES & EARL — Lewistown
Rt. 3

BUSHNELL, JOHN & ROY PARRY — Browning
Rt. 2 — 50 acres

BURROWS, ORSON — Smithfield,
Rt. 1 — 140 acres

BUSWELL, HAROLD & KENNETH — Lewistown
Rt. 3 — 240 acres

BUTLER, MRS. ERNEST
Rt. 1

Lewistown
80 acres

BUTLER, WILL
Rt. 1

Lewistown
160 acres

BUTLER, LYLE D.
Rt. 1

Astoria
160 acres

BUCHEN, ROSS A.
Rt. 1

Ellisville
160 acres

BUTLER, LYLE
Rt. 1

Astoria
170 acres

BUTLER, WILLARD L.
Rt. 1

Astoria
43 acres

BUTLER, TESSIE I.
Rt. 2

Lewistown
70 acres

BUTTON, ALFRED & ETHEL
Rt. 1

Marietta
40 acres

BUTTS, CLARENCE
Rt. 2

Avon
24 acres

BYBEE, L. O.
Rt. 2

Canton
106 acres

BUXTON, CHARLES
Rt. 2

Smithfield
80 acres

BYERS, W. I.
Rt. 1

Cuba
130 acres

BYBEE, FLORANCE
Rt. 1

Farmington
100 acres

BOUGHEN, LYLE
Rt. 1

Canton
80 acres

BYBEE, JOHN
Rt. 5

Canton
84 acres

TOMIC, VIRGINIA-Virginia's Tap, Shuffleboard

Bryant

BRYANT

Located about half way between Canton and Lewistown, on State 100, is the pioneer village of Bryant. It is one of the three communities in Buckheart township, the other two being St. David and Dunfermline. The population of Bryant today is 396. The population of Buckheart Township is 2,257.

Among the first settlers of what is now Buckheart Township was John Eveland, who, it is to be recalled, was the first permanent settler of Fulton County. Here, on the banks of Big Creek, John Eveland built a water mill and sawed some of the earliest timber in the township. Recorded as the first settlers of Buckheart Township were Seth Hilton and Hazael Putnam.

It was not until 1846 that a Methodist Episcopal church was organized in Bryant. An earlier church was one established by the Regular Baptists. Then, in 1854, the Bryant Christian Church was founded.

ST. DAVID

Largest of the villages in Buckheart Township is St. David, with a population of 812. It is located on State 100 and lies just south of the city of Canton. Near it, to the east, is situated the new village Dunfermline, incorporated in 1947.

St. David is one of the oldest villages in Fulton County. An early house of worship here is the St. David Methodist Episcopal church. When this congregation was first organized more than seventy-five years ago, its members met in the local St. David schoolhouse. Then, in 1876, the congregation built a church and this became known for a time as Shryock's Chapel, so-called because Mr. Shryock had contributed generously to the building of it.

DUNFERMLINE

Dunfermline is one of Fulton County's newest villages, having been incorporated in 1947. It now has a population of 292. The village is located just south of the city of Canton, on State 78. Near it is situated the old village of St. David. As Dunfermline is also not far from the Illinois River, it is something of a hunter's rendezvous each autumn when the duck season opens. Many fine new homes have been built in the village and surrounding territory during the recent years, some of them by former residents of Canton. Dunfermline is in Buckheart Township.

NAZARENE CHURCH-Rev.Chester Wright Smithfield

RIGDON CEMETERY Rt. 2, Smithfield

BOBO, JAMES E.-Meats-Groceriex-Roszell's Ice Cream Bryant

LIVERPOOL MATERIAL CO.-C.Formhals Rt. 2, Smithfield

SMITHFIELD UNIT, District 3-E. McClintock Smithfield

SMITHFIELD

Smithfield, now with a population of 355, was founded in 1868 by James Smith, early Fulton County settler. It is the only village in Cass Township and is located on State 95, not far from Spoon River. Soon after the village was founded, Hiram Higgins and William Cameron opened "additions" to it.

When Cass Township was organized in 1850, it was named after General Lewis Cass, first territorial governor of Michigan, secretary of war under President Jackson and secretary of state under President Buchanan. The suggestion for this name came from Henry Waughtel, who settled in the township in 1828 and who was elected the township's first supervisor.

William Totten was the first to live in future Cass Township, arriving in 1823, or the same year in which Fulton County was organized. When a few others joined Totten, his place became known as "Totten's Prairie." It is said that William Totten was a friend of Chief Black Hawk, and that in early days the Indian leader often visited at Totten's Prairie.

EVANGELISTIC UNITED BRETHREN CHURCH (1868) Smithfield
Rev. Thomas Lowery

METHODIST CHURCH (1839) Rev. Fred Foster Smithfield

BUCKEYE CHURCH

Rt.2, Smithfield

WHITE OAK GROVE SCHOOL-Now: C. B. Stambaugh Smithfield

BAUGHMAN CEMETERY Smithfield



BRYANT CEMETERY Bryant

PICKERING CEMETERY Smithfield

CABLE, CECIL R. — Browning
Rt. 2 — 120 acres

CABLE, CECIL R. — Browning
Rt. 2 — 40 acres

CADWALDER, LEROY — Marietta
Rt. 1 — 160 acres

CADWALADER & LINGENFELTER — Canton
Rt. 5 — 120 acres

CADWALADER, ROSCOE — Canton
Rt. 5- Reg. Poland China Swine — 81 acres

CALHOUN, IRMA & SELMER — Table Grove
Rt. 1 — 153 acres



CALHOUN, MRS. MABEL — Lewistown
Rt. 2 — 80 acrea

CALLANS, JOSEPH F. — Astoria
Box 297 — 51 acres

CAMERON, FRANK
Rt. 2

Canton
147½ acres

CAMERON, JOHN W.
Rt. 2

Cuba

CAMERON, JOHN W.
Rt. 2

Cuba
80 acres

CAMPBELL, JOHN & DR. O.L.
Rt. 2

Astoria
96 acres

CAMPBELL, DR. O. L.
Rt. 1

Astoria
188 acres

CAMBLON, RUTH
Rt. 1-Floyd O'Malley, Opr.

Ipava
252 acres

CANAEVIT, TANDY
Rt. 4

Lewistown
40 acres

CANNON, JESSE
Rt. 1

Smithfield
138½ acres

CAPPS, E. H. — Avon
Rt. 3-E. I. Capps, Opr. — 160 acres

CARDOSI, HELEN & VERNA HURVEY — Lewistown
Rt. 1 — 85 acres

CARDOSI, HELEN & VERNA HURVEY — Lewistown
Rt.1-Dwight Pigs, Opr. — 510 acres

CARITHERS, DWIGHT B. — Table Grove
Rt. 1 — Acres on main place

CARITHERS, DWIGHT B. — Table Grove
Rt. 1



CARITHERS, DWIGHT B. — Ipava
Rt.2-Ronald Danner, Opr. — 200 acres



CARITHERS, DWIGHT B. — Table Grove
Rt. 1 — 324 acres

CARITHERS, DWIGHT B. — Table Grove
Rt. 1 — 700 acres

CARMACK, FRED, JR. Farmington
Rt. 1-Horace Morby, Opr. 168 acres

CARPENTER, CLYDE E. Marietta

CARPENTER, C. H. London Mills
Rented by Everette Carpenter 200 acres

CARPENTER, C. H. London Mills
Rt. 1 200 acres

CARR, EDWARD F. Avon
Rt. 3 200 acres

CARR, MARY GRACE Avon
Rt. 3

CARR, MARY GRACE Avon
Rt. 3 256½ acres

CARR, L. A. Avon
Rt. 3

CARRISON, CLOYD
Rt. 1

Table Grove
267½ acres

CARRON, LLOYD
Rt. 1

Farmington
38½ acres

CARRISON, ROLAND
Rt. 2

Canton
130 acres

CARTY, CIFF N.
Rt. 1

London Mills
80 acres

CARTER, JOHN
Rt. 3

Avon
45 acres



CASSELL, MILTON
Rt. 1

Vermont
95 acres



CARTER, TOM E.
Rt. 1

Canton
260 acres

CASSEL, J. W.
Rt. 1

Astoria
255½ acres

CASSIDY, LEE
Rt. 1

Table Grove
240 acres

CATRON, BRUCE
Rt. 1

Ipava
240 acres

CATRON, BRUCE
Rt. 1

Ipava



ATTRON, BERTON
t. 1

Ellisville
98 acres

CATTRON, CONRAD L.
Rt. 1

Ellisville
400 acres

CATTRON, J. W.
Rt. 1

Fairview
200 acres

CATTRON, MARY
Rt. 1

Fairview
140 acres

CHAMBERS, CARL
Rt. 1

Smithfield
15 acres

CHAMBERS, E. — Avon
Rt. 3 — 88 acres

CHAMBERS, HOWARD — Smithfield
Rt. 1 — 120 acres

CHAPMAN, W. L. — London Mills
Rt. 1 — 40 acres

CHAPMAN, W. L. — London Mills
Rt.1-Charles V. Young, Opr. — 240 acres

CHATTERTON, LETA R. — Ellisville
Rt. 1 — 180 acres

CHATTERTON, ROBERT & ROSE — Avon
Rt. 3 — 320 acres



CHATTERTON, STANLEY & MAY — Avon
Rt. 2 — 120 acres

CHENOWETH, CHARLES — Table Grove
Rt. 1 — 80 acres

CHENOWETH, JAMES H.
Rt. 1

Table Grove
325 acres

CHENOWETH, OREL
Rt. 1

Table Grove
120 acres

CHENOWETH, JAMES H.
Rt. 1

Table Grove
60 acres

CHENOWETH, SIDNEY
Rt. 1

Marietta
88 acres

CHENOWETH, JAMES H.
Rt. 1

Table Grove
Acres on main place

CHESTNUT, DALE
Rt. 5

Canton
180 acres

CHENOWETH, HAROLD
Rt. 1

Marietta
59 acres

CHILDERS, ROLLIE & SON
Rt.

Ellisville
240 acres

CHILES, JOHN — Avon
Rt. 3 — 20 acres

CHILES, JOHN — Avon
Rt. 3 — 80 acres

ELZA CHIPMAN — Lewistown
Rt. 4- Ray Chipman, Opr. — 150 acres

CHIPMAN, ELZA — Lewistown
Rt. 4 — 160 acres

CHIRCHILL, GEORGE — Ipava
Rt. 2 — 140 acres

CHURCHILL, ARTHUR — Canton
Rt. 2 — 3 acres

CHURCHILL, ARTHUR C. — Lewistown
Rt.-Jasper Scott, Opr. — 309 acres

CHURCHILL, ARTHUR C. — Lewistown
Rt. 2 — Operated by Jasper Scott

CHURCHILL, CHARLES M. Cuba
Rt. 2-Breeder of Brown Swiss 272 acres

CHURCHILL, FRED H. Canton
Rt. 2 368 acres

CHURCHILL, ERNEST Cuba
Rt. 2

CHURCHILL, GEORGE Canton
Rt. 1 160 acres

CHURCHILL, ERNEST Canton
Rt. 4 120 acrea

CHURCHILL, LINA Cuba
Rt. 2

CHURCHILL, FRED H. Canton
Rt. 2

CHURCHILL, WARNER Cuba
Rt. 2 110 acres

CLANIN, A. D. Ipava
Rt. 2 160 acres

CLANIN, GIB Ipava
Rt. 2 120 acres

CLANIN, A. D. Ipava
Rt. 2-C. P. Slayton, Opr. 200 acres

CLANIN, GIB Ipava
Rt. 2 160 acres

CLANIN, C. Ipava
Rt. 1 240 acres

CLANIN, GIB Ipava
Rt. 1 314 acres

CLANIN, GIB Ipava
Rt. 1 80 acres

CLANIN, GIBSON Lewistown
Rt. 3-W. H. Lehman & Son, Opr. 580 acres

CLANIN, NANCY — Rt. 2, Ipava
Edward Gamm, Opr. — 125 acres

CLANIN, NANCY — Ipava
Rt. 2 — 160 acres

CLANIN, NANCY — Ipava
Rt. 2 — 160 acres

CLANIN, ORAL S. — Ipava
Box 50 — 40 acres

CLANIN, ORAL — Ipava
Rt. 1 — 80 acres

CLARK, EDRAS — Lewistown
Rt. 4 — 51 acres

CLARK, EMMETT — Lewistown
Rt. 1 — 78½ acres

CLARK, F. LEONARD — Astoria
Rt. 1 — 250 acres

CLARY, GEORGE CLAUDE
Rt. 2

Lewistown
80 acres

CLARK, WILLIAM D.
Rt. 1

Cuba
120 acres

CLARK, MRS. MECIA
Rt. 1

Fairview
140 acres

CLARY, DEAN
Rt. 4

Lewistown
680 acres

CLARK, RUSSELL
Rt. 4

Lewistown
74 acres

CLARY, MRS. LULU
Rt. 2

Lewistown
104 acres

CLARK, SHERMAN M.
Rt. 3

Canton
12 acres



CLAUSON, AMIE R.
Rt. 4

Canton
79 acres

CLAYSON, C. B.
Rt. 1

Fairview
206 acres

CLAYBERG, HARRY
Rt. 1

Cuba
86 acres

CLAYBERG, CECIL
Rt. 1

Cuba
80 acres

CLAYBERG, RALPH
Rt. 2

Cuba
100 acres

CLAYBERG, DWIGHT
Rt. 2

Cuba
230 acres

CLAYBURG, RALPH
Rt. 3

Canton
170 acres

CLAYBERG, HARRY
Rt. 1

Cuba
37 acres

CLEER, CLYDE
Rt. 1

Ipava
5 acres

CLEER, ARLE
Rt. 2

Ipava
112 acres

CLEER, FLOYD
Rt. 5

Canton
160 acres

CLEMENS, EARL
Rt. 2

Astoria
165 acres

CLEMENS, LEE
Rt. 2

Astoria
49 acres

CLEMENS, LEE
Rt. 1

Astoria
80 acres

CLEMENS, MARY N.
Rt. 1

Table Grove
160 acres

CLIFFORD, JOHN W.
Rt. 1

Lewistown
80 acres

CLIFFORD, KENITH
Rt. 1

Cuba
100 acres

CLORE, MRS. ADELE
Rt. 4

Canton
160 acres

CLUGSTON, FRANK

Avon
303 acres

CLUNEY, WILBER
Rt. 3

Lewistown
20 acres

CLUTS, CHARLES T.
Rt. 1

Canton
22½ acres

CLUTS, HOWARD
Rt. 2

Lewistown
3 acres

CULLINANE, MARGARET
Dean Farwell, Opr.

Rt. 2, Havana
200 acres

COLE, LEM
Rt. 2

Cuba
40 acres

COLE, ROSS
Rt. 1

Astoria
140 acres

COLEMAN, EARL
Rt. 4

Canton
40 acres

COLEMAN, RUPERT
Rt. 1

Ipava
77 acres

COLEMAN, PAUL
Rt. 1

Ipava
40 acres

COLEMAN, THOMAS
Rt. 1-Jack Coleman, Opr.

Ipava
174 acres

COLEMAN, PAUL
Rt. 3

Lewistown
160 acres

COLEMAN, MR. & MRS. THOMAS &
WILSON, MR. & MRS. Wm. C.

Ipava
260 acres

COLEMAN, PAUL
Rt. 1

Ipava
260 acres

COLEMAN, WALLACE W.
Rt. 1

Ipava
80 acres

COLES, WILLIS
Rt. 1

Astoria
160 acres

COLLINS, ELMER
Rt. 2

Lewistown
60 acres

COLLIER, FAVLLIA
Rt. 1

Ipava
80 acres

CONLEY, BERT
Rt. 2

Cuba
40 acres

AYRSHIRE COLLIERIES FARM
Rt. 3

Canton
150 acres

CONLEY, GUY
Rt. 2

Cuba
40 acres

COLLINS, CHARLES
Rt. 1

Ipava
120 acres

CONLEY, GUY
Rt. 2

Cuba
300 acres



CONLEY, LEE — Farmington
Rt. 1-Nolan Dicks, Opr. — 120 acres

CONNOR, CLAYTON — Vermont
Rt. — 151½ acres



COONEY, RUSSELL E. — Summut
Rt. — 2 acres

CONNOLLY, W. F. — Vermont
Rt. 2 — 160 acres

CONWAY, LESTER — Avon
Rt. 3 — 43 acres

COOK & COOK COAL MINE — Lewistown
Rt. 2

COOK, EARL — Table Grove
Rt. 1 — 40 acres

COOK, EARL & KENNETH — Table Grove
Rt. 1 — 80 acres

COOK, EARL
Rt. 1

Table Grove
120 acres

COOK, FLOYD &
CALLAHAN, L. W.

Rt. 1, Cuba
160 acres

COOK, LEOTA & IRENE MARTIN
Rt. 3

Avon
160 acres

COON, PHILIP
Rt. 2

Havana
402 acres

COONS, FLOYD R.
Rt. 1

Marietta
40 acres

COOPER, C. CLIFTON
Rt. 3

Avon
160 acres

COOPER, CHARLES W.
Rt. 2

Lewistown
80 acres



COOPER, DAVID W.
Rt. 1

Astoria
120 acres

COOPER, DAVID W. Astoria
Rt. 2 132 acres

COOPER, JOHN Lewistown
Rt. 2 114 acres

COOPER, EARL T. Canton
Rt. 4 40 acres

COOPER, LEE Ellisville
L. W. Cooper, Opr. 80 acres

DUNKARD BRETHERN CHURCH of SOUTH FULTON
Rev. George Replogle Rt.1, Astoria

COOPER, N. C. Canton
Rt. 2 160 acres

COOPER, EARL-HARRY-CHARLES Canton
Rt. 4 158 acres

COOPER, RUSSELL Avon
Rt. 2 None



COOPER, RUSSELL — Ellisville
Rt. — 153 acres

CORBITT, MRS. HARVEY — Vermont
Rt. 1 — 117 acres

CORBITT, MRS. HARVEY — Vermont
Rt. 1 — 30 acres

CORTELYOU, WALTER — Marietta
Rt. 1 — 160 acres

COTTAGE HOSPITAL — Avon
Rt. 3 — 93 acres

COTTER, NAOMI — Avon
Rt. 3 — 160 acres



COULTER, CHAS. — Farmington
Rt. 1 — 240 acres

COURTNEY, JESSE — Cuba
Rt. 2 — 80 acres

COURTNEY, LESTER
Rt. 1

Canton
40 acres

COURTNEY, RALPH
Rt. 2

Canton
200 acres

COURTNEY, ROY
Rt. 3

Canton

COURTNEY, ULYSSES F.
Rt. 1

Canton
40 acres



COWGILL, WALTER
Rt. 2

Farmington
60 acres

COX ESTATE
Rt. 1

Vermont
200 acres

COX, ARTHUR
Rt. 2

Vermont
104 acres

COX, CLARENCE C.
Rt. 2

Smithfield
80 acres

COX ESTATE — Canton
Rt. 4 — 200 acres

COX ESTATE, Farm No. 5 — Fairview
Rt. 1-Norman D. Shumaker-Hampshires — 258½

COX, EMMELY C. (ESTATE) — Canton
Rt. 4 — 200 acres

COX, E. C. (ESTATE) — Canton
Rt. 2-Foster M. Elliott, Opr. — 240 acres

COX, E. (ESTATE) — Canton
Rt. 4

COX, PAUL & HERMAN — Vermont
Rt. 2-Lloyd Greenplate, Opr. — 240 acres

COX, E. (ESTATE) — Canton
Rt. 4 — 160 acres

COX, MISS ORA — Avon
Rt. 3 — 80 acres

COX SISTERS
Rt.

Vermont
240 acres

COX, TRAVIS & SONS
Box 362

Vermont
240 acres

COX, T. M. (ESTATE)
Rt. 1

Table Grove
140 acres

COX, MRS. T. M.
Rt. 1

Astoria
480 acres

CRABTRE, EARL L.
Rt. 3

Lewistown
140 acres

CRABTREE, EARL
Rt. 1

Ipava
120 acres

CRAFT, C. E.
Rt. 2

Vermont
275 acres

CRAFT, C. E.
Rt. 2

Vermont
343 acres

CRAFT, GEORGE L. Smithfield
Rt. 2 80 acrea

CRAIG, HORMAN Marietta
Rt. 1 20 acres



CRAIG ESTATE London Milla
Rt. 1 160 acres

CRAIG, J. H. Lewistown
Rt. 3 360 acres

CRAIG, ELLA H. (ESTATE) London Mills
Rt. 1-Merl Hahn & Sons, Opr. 313 acres

CRAIG, JESS E. Marietta
Rt. 1 80 acres



CRAIG ESTATE Fairview
Rt. 1 421 acres

CRAIG, JOHN & Rt.3, Lewistown
WALTERS, HENRY 240 acres

CRAIG, WILLIAM
Rt. 1

Cuba
116 acres

CRAIGMILES, ADRIAN
Rt. 1

Fairview
171 acres

CRAMBLETT, LEONARD A.
Rt. 1

Marietta
80 acres

CRAMER, ALVA & GILBERTA
Rt. 3

Avon
40 acres

CRAVER, FRANK
Rt. 1

London Milla
80 acres

CREEK, CHESTER
Rt. 3

Avon
320 acres

CREEK, WESLEY
Rt. 3

Canton
140 acres

CRICK, CHAS. M.
Rt. 1

Ipava
160 acres

CRICK, RICHARD — Ipava
Rt. 2 — 120 acres

CRIMM, CORA — Fairview
Rt.1-Dan Kepple, Tenant — 212 acres

CRIPE, HUBERT — Vermont
Rt. 1 — 119 acres

CRISSEY BROTHERS — Avon
Rt. 3 — 305 acres

CRNICH, SONKO — Farmington
Rt. 1 — 20½ acres

CRNKOVICH, PAUL E. — Smithfield
Rt. 1 — 80 acres



CROMMETT, E. A. — Havana
Rt. 2 — Acres on main place

CROMMETT, E. A. — Havana
Rt. 2 — 200 acres

CROSS, GEORGE — Cuba
Rt. 2

CRUTHERS, D. B. — Table Grove
Rt. 1

CRUISER, DON & MARY JANE — Lewistown
Rt. 1 — Acres on main place

CRUTHERS, DWIGHT — Table Grove
40 acres

CRUISER, DON & MARY JANE — Lewistown
Rt. 1 — Acres on main place

CULLINANE, EDWARD — Havana
Rt. 2-Leo Foutch, Opr. — 240 acres

CRUISER, DON & MARY JANE — Lewistown
Rt.1-Mrs. B. Vaughn & Sons, Oprs. — 218

CULLINANE, JOHN — Lewistown
Rt. 1 — 200 acres

CULLINANE MARGARET — Havana
Rt. 2-Marshall Howe, Opr. — 280 acres

CULLINANE, MARGARET — Havana
Rt. 2 — 290 acres

CULLINANE, MARGARET — Rt. 2, Havana
Abros Corman, Opr. — 360 acres

CULLINANE, MARGARET — Rt. 2, Havana
Neville France, Operator — 200 acres

CULLINANE, MARGARET — Lewistown
Rt. 4 — 200 acres

CULLAINE, MARGARET — Lewistown
Rt. 2 — 300 acres

CULTON, W. R. — Canton
Rt. 5 — 240 acres

CUNNINGHAM, T. D. — Astoria
Rt. 1 — 173 acres

CURLESS, HARLEY
Rt. 1

Astoria
219 acres

CURLESS, ROBERT

Astoria
195 acres

CURESS, HUGH
Rt. 1

Astoria
80 acres

CURLESS, ROBERT
Rt. 2

Havana
100 acres

CURLESS, REX
Rt. 2

Havana
80 acres

CUTLER, REED
Rt. 4

Lewistown
160 acres

CUSTER, WILLIAM
Rt. 2-Merle Reneau, Opr.

Canton
80 acres

DEERFIELD TOWNSHIP

So-named because of the many deer found there in early days, Deerfield Township is bordered on the west by the Spoon River. It is a fully developed farming area and has a population of 528. The first settler here was Robert Reeves, who came in 1823. Later, several others acquired land near him and in time the place became known as "Reeves Prairie."

After the passing of Robert Reeves, his heirs sold the original Reeves farm to William Weaver, who, in addition to farming, served the township in various capacities -- assessor, supervisor and school director. In later years, when William Weaver retired from active life, his farm was taken over by a son, Joshua Weaver. The latter became well known as a stock breeder. In 1874 Joshua Weaver became president of the Deerfield Sabbath School Association.

FIATT BAPTIST CHURCH

Fiatt

DAILY, M. K. — Bryant, 113 acres

DAILY, M. K. — Bryant, 32 acres

DAINTY, CHESTER O., Rt. 1 — Astoria, 262 acres

DAINTY, JAMES, Rt. 1 — Smithfield, 310 acres

DALEY, N. E., Rt. 3 — Avon, 177 acres

DALLEFELD, HARRY E., Rt. 1 — Ellisville, 80 acres

DALLEFELD, RAYMOND, Rt. 1 — Ellisville, 78 acres

DALLEFELD, RAYMOND, Rt. 1 — Ellisville, 80 acres

DALRYMPLE, ALDEN
Rt. 1

Lewistown
159 acres

DALTON, ARTHUR
Rt. 2

Farmington
160 acres

DALY, MRS. EDITH
Rt. 1

London Mills
4 acres

DANNER, BESSIE & MAE
Rt. 2

Astoria
72 acres

DANNER, C. M. (ESTATE)
Rt. 2

Astoria
160 acres

DANNER, CURTIS
Rt. 2

Astoria
1½ acres

DANNER, ED
Rt. 2

Astoria
40 acres

DANCE, EMIL
Rt. 4

Canton
160 acres

DANNER, GALEN
Rt. 1

Astoria
40 acres

DANNER, HUGH
Rt. 1

Astoria
105 acres

DANNER, GLADYS & FORREST
Rt. 1

Astoria
145 acres

DANNER, KEITH
Rt. 2

Ipava
80 acres

DANNER, HAROLD
Rt. 2

Astoria
5 acres

DANNER, KEITH R.
Rt. 2

Astoria
87 acres

DANNER, HART F.
Rt. 2

Astoria
1½ acres

DANNER, LOA
Rt. 2

Astoria
38 acres

DANNER, LOA
Rt. 2

Astoria
45 acres

DANNER, RALPH L.
Rt. 2

Astoria
200 acres

DANNER, PERVA
Rt. 2

Astoria
60 acres

DANNER, ROY
Rt. 2

Astoria
100 acres

DANNER, PERVA
Rt. 2

Astoria
165 acres

DANNER, W. W.
Rt. 2

Ipava
78 acres

DANNER, RAY W. & REBA M.
Rt. 2

Astoria
132 acres

DARE, LAURENCE
Rt. 1

Farmington
280 acres

DARE, MARY
Rt. 3

Canton
62 acres

DARST, CLYDE
Rt. 1

Marietta
100 acres

DARST, CLYDE
Rt. 1

Marietta
100 acres

DAVID ESTATE
Richard Parry, Opr.

Rt. 2, Ipava

DAVIS, ALICE
Rt. 3

Canton
2½ acres

DAVIS, ALVA
Rt. 3

Avon

DAVIS, MRS. EDNA
Rt. 3

Avon
25 acres

DAVIS, FLOYD
Rt. 4

Lewistown
6 acres

DAVIS, FRED S.
Rt. 2

Astoria
60 acres

DAVIS, GUY M.
Rt. 1

Fairview
158 acres

DAVIS, HATTIE B.
Rt. 5

Canton
80 acres

DAVIS, JOHN
Rt. 1

Smithfield
157 acres

DAVIS, KARL A.
Rt. 2

Lewistown
80 acres

DAVIS, KARL A.
Rt. 2-Dalbert W. Smith, Opr.

Lewistown
100 acres

DAVIS, KARL A.
Wayside Farm, D.S.Smith, Opr.

Lewistown
100 acres

DAVIS, LEONARD H.
Rt. 2

Cuba
352 acres

DAVIS, THOMAS
Rt. 3

Lewistown
180 acres

DEMPSEY, J. O.
Rt. 3

Avon
190 acres

DAVIS, W. E.
Home built in 1838

Rt. 1, Avon
68 acres

DICK, CLYDE
Rt. 1

London Mills
24 acres

DAVIS, W. E.
Rt. 3

Avon
300 acres

DICKSON, ARTHUR L.
Rt. 4

Lewistown
27 acres

DE LOST, RALPH & JOE
Rt. 4

Canton
144 acres

DICKSON, MRS. HARRY
Rt. 4

Lewistown
8 acres

DICKSON, LYLE
Rt. 1

Ellisville
80 acres

DICKSON, LYLE
Rt. 1

Ellisville
110 acres

DICKSON, LYLE
Rt. 1

Ellisville
80 acres

DICKSON. VERL
Rt. 3

Lewistown
260 acres

DIECKOW, JULIUS W.
Rt. 1

Cuba
5 acres

DIEHL, B. S. (ESTATE)
Rt. 1

Ipava

DIKEAN, GEORGE
Rt. 2

Farmington
160 acres

DIKEMAN, MRS. EFFIE
Rt. 1

Fairview

DIKEMAN, MRS. EFFIE — Canton
Rt. 2-Clyde Worrell, Opr. — 160 acres



DIKEMAN, MRS. EFFIE — Fairview
Rt. 1 — 247 acres

DILTS, RAYMOND — Smithfield
Rt. 2 — 1 acre

DIXON, VERIE — Canton
Rt. 3 — 200 acres

DODD, JAY F. — Astoria
Rt. 1 — 67 acres

DODSON, CLARENCE — Canton
Rt. 2 — 163 acres

DODSON, CLARENCE — Ellisville
Rt. 1 — 110 acres

DOHNER, ROBERT & BEULAH — Astoria
Rt. 2 — 220 acres

DONALDSON, CHARLES C.
Rt. 1

Fairview
80 acres

DOUGLASS, D. B.
Rt. 2

Avon
480 acres

DORICH, JOE, SR.
Rt. 5

Canton
2½ acres

DOUGLAS, DEWITT
Rt. 3

Avon
80 acres

DAVIS, DORIS & ALVA C.
Rt. 3

Avon
229 acres

DOUGLAS, HARRY
Rt. 1

Marietta
162 acres

DORSEY, VIRGIL
Rt. 1

Farmington
1 acre

DOWNS, JOHN C.
Rt. 4

Lewistown
136 acres

DOWELL, LILLIE (ESTATE)
Rt. 3

Canton
170 acres



DOWNING, MRS. LILLY
Rt. 1

Marietta
3 acres

DOWNING, W. C.
Rt. 1

Cuba
75 acres



DRAPER, MAUDE
Rt. 2

Lewistown
80 acres

DEAKIN, MRS. ALICE
Rt. 2

Cuba
80 acres

DEAKIN, NELLIE BLY

Fiatt
226 acres

DEAN, FLOYD C.
Rt. 1

Astoria
245 acres

DEAN, FLOYD C.
Rt. 1

Astoria
185 acres

DEAN, FLOYD C.
Rt. 1

Astoria
160 acres

DECKER, KETRA & LARRY WILSON
Rt. 2

Browning
80 acres

DEFORD, GLENN
Pioneer Hybrid Seed Corn

Rt. 4, Canton
80 acres

DEFOREST, D. D.
Rt. 3

Avon
160 acres

DELBRIDGE, OCIE
Rt. 2

Avon
80 acres

DELISLE, W. O.
Rt. 1

Farmington
2 acres

DEMOTT, JOHN
Rt. 1

Table Grove
256 acres

DENNEY, ESTA
Rt. 2

Lewistown
360 acres

DENNIS, S. E. — Lewistown
Rt. 3 — 288 acres

DEPLER, DEAN — Rt. 2, Lewistown
Rusaell, M., Opr. Aber. Angus — 160 acres

DEPLER, DEAN — Fairview
Rt. 1 — 200 acres

DERRY, BEN O. — Smithfield
Rt. 1 — 167 acres

DERRY, LEONARD — Ipava
Rt. 2 — 17½ acres

DERRY, NEWTON — Astoria
Rt. 2 — 160 acres

DEUSHANE, VILAS & JACK — Smithfield
Rt. 1 — 181 acres

De WITT, RALPH E. — Canton
Rt. 2 — 156 acres

DE WITT, WILLIAM
Rt. 2

Canton
37 acres

DUESHANE, RALPH
Rt. 2

Canton
80 acres

DUFFIELD, ALBERT
Rt. 4

Lewistown
3 acres

DU FOUR, JULIUS
Rt. 1

London Mills
80 acres

DUMARS, RALPH
Rt. 1

London Mills
280 acres

DUMARS, ROLLIN
Rt. 1

London Mills
190 acres

DUNBAR, J. M.
Rt. 2

Avon
80 acres

DUNBAR, MRS. JOHN
Rt. 2

Canton
80 acres

DUNBLAZIER, FAY M.
Rt. 1

Fairview
216 acres

DUNCAN, HERBERT
Rt. 1

London Mills
80 acres

DUNCAN, MISS ALICE
Rt. 3

Lewistown
100 acres

DUNCAN, V. H.
Rt. 3

Lewistown
120 acres

DUNCAN, ERNEST
Rt. 3

Avon
20 acres

DUNCAN, V. H.
Rt. 3

Lewistown
74 acres

DUNCAN, MRS. GEORGE W.
Rt. 4

Canton
179 acres

DUNNIGAN, JOHN

Bryant
30 acres

DUNN, SHELBY C.
Rt.1-Ralph Dunn, Opr.

Farmington
77 acres

DUNTON, ROBERT
Rt. 1

Lewistown
40 acres

DURLE, J.
Rt. 3

Avon
100 acres

DUTTON, DAN
Rt. 1

Astoria
1 acres

DUVALL, W. J.
Rt. 4

Canton
180 acres

DYE, JOHN
Rt. 1

Smithfield
233 acres

DYE, DR. RICHARD C.

Canton

CONNER, ROBERT L.
Rt. 1

Canton
6 7 acres

ELLISVILLE

When Levi D. Ellis, who was born and reared in the South, settled in 1828 in the region that afterwards became Ellisville Township, he immediately went to work building a log cabin and a flour mill. That was the beginning of the village of Ellisville and the township of the same name. Today, the township has a population of 319 and the village a population of 157.

Before coming to Fulton County, Levi D. Ellis had tarried for a time in the wilderness region where later the capital city of Springfield was laid out. He is said to have cut the first tree for the first log cabin built on the site of future Springfield. After his arrival on the banks of the Spoon River, in Fulton County, Levi Ellis built a house and flour mill and laid out the village of Ellisville.

Here, he and his wife reared a family of eight sons and one daughter. When Ellisville Township was organized in 1850, it was named after the village established by Levi Ellis. The founder of the village died in 1855.

ZION CHURCH (United Lutheran) (1849) Rt.1, Ellisville

BECKNER, EARL — Ellisville, 20 acres

EBBERT, MARIA — Ipava
Rt. 1-Henry Ebbert, Opr. — 79½ acres

EASLEY, KEITH — Vermont
Rt. 2 — 200 acres

EBERLE, L. A. — Cuba
Rt. 1 — 32 acres

EASLEY, KENNETH R. — Vermont
Rt. 2 — 200 acres

EBERLY, L. A. — Smithfield
Rt. 1 — 320 acres

EASLEY, LESTER F. — Vermont
Rt. 2 — 160 acres

ECHERD, WAYNE — Lewistown
Rt. 4 — 70 acres

EDWARDS, E. A. — Glasford
Rt. 2 — 80 acres

EFFLAND, KENNETH — Avon
Rt. 3 — 160 acres

EFFLAND, EMMA — Ellisville
Bob Markley, Opr. — 160 acres

EFFLAND, SAM — Avon
Rt. 3 — 397 acres

EFFLAND, FRED — Avon
Rt. 3 — 200 acres

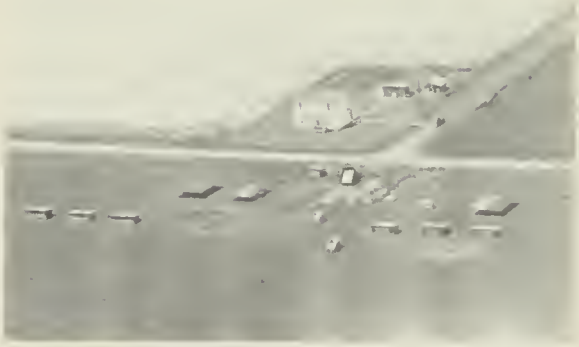

EHRLICHER, GEORGE & ARTHUR — Havana
Rt. 2 — Tenant House

EFNOR, HENRY — Marietta
Rt. 1 — 87 acres

EHRLICHER, GEORGE & ARTHUR — Havana
Rt. 2-Keith W. Beaty, Opr. — 640 acres

EHLERS, MRS. ILA
Rt. 1

Cuba
40 acrea

EFFLAND, VERN & NELLIE FUSHAY
Rt. 1

LondonMills
360 acres

ELGIN, GEORGE
Rt. 1

Table Grove
107½ acres

ELGIN, MERLE L.
Rt. 2

Canton
6 acres

ELLIOTT, AGNES
Rt. I

London Mills
160 acres

ELLIOTT, HAROLD
Rt. 1.

Farmington
262 acres

ELLIOTT, MRS. MARY
Rt. 2

Canton

ELLIOTT, MARY L.
Rt. 2-Carl A. Rock, Opr.

Canton
194 acres

ELLIOTT, PRALL
Rt. 1

Fairview
200 acres

ELLIS, MRS. ABBY
Rt. 3

Canton
25 acres

ELLIS, FRED
Rt. 3

Canton
1 acre



ELLIS, G. W.
Rt. 1

Lewistown
160 acres

ELLIS, LEE
Rt. 2

Smithfield
148 acres

ELLIS, MRS. LULU
Rt. 2

Canton
97 acres

ELLIS, TED
Rt. 1

Lewistown
64 acres

ELLIS, MR.& MRS. WM. O.
Rt. 2

Ipava
10 acres

ELLISON, CARL A.
Rt. 2

Vermont
80 acres

ELWOOD, JOHN
Rt. 2-Kenneth Schuman, Opr.

Canton
120 acres

EMMONS, ROSALIE
Rt. 2-Jim Haubeivsak, Opr.

Havana
160 acres

ELLISON, MAE &
KENNEDY, LLOYD

Vermont
Rt. 2, 78 acres

EMMONS, MERRILL
Rt. 1

Astoria
287 acres

ELLISON, LAWRENCE
Rt. 2

Vermont
80 acres

EMKEN, JOHN L.
Rt. 1

Farmington
120 acres

ELLISON, FORREST
Rt. 2

Vermont
[illegible] acres

ELLISON, CARL A. Vermont
Rt. 2 160 acres

ERLICHER BROS. Canton
Rt. 3 316 acres

ENGELE, T. Cuba
Rt. 2 30 acres

ERWIN, FRED Vermont
Rt. 2 94 acres

ENGLE, JAMES Canton
Rt. 5 3 acres

ESHELMAN, CLYDE Canton
Rt. 4 190 acres

ERB, RALPH E. Ipava
Rt. 1 120 acres

ESHELMAN, CLYDE A. Canton
Rt. 2-Albert Eshelman, Opr. 354 acres

ESKEW, CLARENCE L. Glasford
Rt. 2-Charles W. Wheeler, Opr. 236 acres

ESKRIDGE, SAM Canton
Rt. 6 140 acres

ESKRIDGE, DON C. Lewistown
Rt. 3 130 acres

ESKRIDGE, SAM Lewistown
Rt. 1 142 acres

ESKRIDGE, LAWRENCE Lewistown
Rt. 4 208 acres

ESSEX, MRS. GRACE London Mills
Rt. 1 210 acres

ESKRIDGE, SAM W. Lewistown
Rt. 3 310 acres

ESTES, CHESTER Canton
Rt. 2

ESTES, LA VERNE
Rt. 2

Lewistown
106 acres

ESTES, LaVERNE
Rt. 4

Canton
120 acres

ESTES, LEON
Rt. 2

Lewistown
204 acres

ETTER, MARY L.
Rt. 1

Ipava
80 acres

EVANS, H.
Rt. 2

Cuba

EVELAND, CHARLES
Rt. 4

Lewistown
45 acres

EVERETTE, MYERES H.

Ellisville
20 acres

EVERLY ESTATE
Rt. 2

Avon
160 acres

EVERLY ESTATE — Avon
Rt. 2-W. C. Sweney, Opr. — 240 acres

EVERLY, FRANK E. — Avon
Rt. 2 — 320 acres

EVERLY, C. F. — Avon
Rt. 2 — 80 acres

EVERLY, FRANK E. — Avon
Rt. 2 — None

EVERLY, FRANK E. — Avon
Rt. 2 — 320 acres

WILLIAMS, MARY E. E. — Avon
Rt. 3-Ward Day, Opr. — 160 acres

EVERLY, FRANK E. — Avon
Rt. 3 — 80 acres



EWAN, C. M. — Cuba
Rt. 1 — 160 acres

TEN EYCK, B. L. (ESTATE) Fairview
200 acres

EWAN, T. CLYDE Lewistown
Rt. 3 160 acres

EWAN, ROY S. Cuba
Rt. 1 252 acres

EWAN, GEORGE Canton
Rt. 5 83 acres

CHEMICAL SPRAYS — SPRAYERS
COMMERCIAL FERTILIZER — FARM SEED
DRAIN TILE AND GALVANIZED CULVERT

FLOYD BLOUT AND SONS

Phone 5115 **Ellisville, Ill.**

4 miles South of Ellisville

FAIRVIEW

Northwest of Canton, on State 97, lies the village of Fairview, only community in Fairview Township. The village has a population of 568, while the township has 1.029. First to settle in the future township was Matthias Swegle, who built a cabin at the head of Swegle Creek in 1829. Realizing that he was lacking in education, Matthias Swegle, a big man who weighed 340 pounds, attended the district school with his children. His eldest child was then twenty-two years old.

The village of Fairview was laid out in 1837 by Moses Hall, Benjamin Foster, Peter Pumyea and Richard Davis. These men induced people in the East to "pull up stakes" and move to the new and promising West; to come and settle in their new town in Illinois. In time, Fairview was a flourishing village. The first public officials of Fairview Township after it was organized in 1850 were: T. M. Morse, supervisor; J. V. Van Dorn, town clerk; Peter Pumyea, assessor; and Edward Cox, collector.

TABLE GROVE

Although a portion of the village of Table Grove lies in adjoining Vermont Township, its main body is in Farmers' Township, a fertile farming area west of Lewistown. Located on US 136, Table Grove has a total population of 481. At first Table Grove was called "Laurel Hill" because of its situation on a rise of ground, but later the present name was adopted.

It was in 1838 that the village of Laurel Hill was laid out by James Spicer, Benjamin Windham and Caleb Dilworth. First to build a house there was James Spicer, and the first storekeeper was William Lovell. In the 1870's the village contained seven business houses, as well as a good hotel, two meat markets, two shoe stores, a saddle and harness shop, two millinery stores, a wagon and paint shop, a smithy, a lumber yard and a flour mill.

The first settler of Farmers' Township was John Barker, who arrived in 1829. It is said that the township derived its name from the many farmers who lived there when the township was organized in 1850. First supervisor of the township was J. H. Kinne.

FASSIOTTO FARMS
Rt. 5

Canton
120 acres

FAGNER, S. C.
Rt. 2 - G. Allen Baker, Opr.

Lewistown
140 acres

FARWELL, JOHN
Rt. 1

Aatoria
5 acrea

FENGEL, MRS. ELISABETH
Rt. 2

Canton
80 acres

FAIRVIEW COLLIERIES

Fairview
160 acres

FEESER, MRS. VERN
Rt. 2

Canton
6 acres

FAILER, GEORGE
Rt. 1

Farmington
60 acres

FEESER, VERN
Rt. 2

Canton
160 acres

FIDLER, LYLE
Rt. 3

Canton
89 acres

FIDLER, HOBART
Rt. 2

Smithfield

FIDLER, HOBART
Rt.2-Dean Fidler, Opr.

Smithfield
390 acres



FIDLER, CLAUDE
Rt. 2

Smithfield
82 acres

FIDDLER, DR. C. E.
Rt. 1

Lewistown
260 acrea

FICKEL, JENNIE
Rt. 1

Ellisville
100 acres

FERRO, TONY
Rt. 1

Farmington
108 acres

FERRO, CATHERINE
Rt. 1

Farmington
165 acres

FEESER, MRS. VERNE
Rt.2-Roy Gilmore, Opr.
Canton
17 acres

FASSIOTTO FARMS
Rt. 5
Canton
70 acres

FAYHEE, MIKE
Rt.
Astoria
34 acres

FERRO, ANTONIA
Rt. 1
Fairview
45 acres

FAYHEE, LEONARD
Rt. 1
Marietta
120 acres

FERRETTI, OTTAVIA
Box 135
Norris
232 acres

FAWCETT, LESSLEY
Rt. 2
Ipava
130 acres

FERNALD, MRS. FLORENCE
Rt. 3
Avon
160 acres

FERGUSON, RAYMOND
Rt. 1

Marietta
230 acres

FERGUSON, RAYMOND
Rt. 1

Marietta
160 acres

FENOGLLO, QUNTO
Rt. 4

Canton
88 acres

FENNELL, WILLIAM
Rt. 4

Canton
40 acres

FENGEL, GALE
Rt. 1

Farmington
240 acres

FISHER, CARL
Rt. 3

Avon
180 acres

FISHER, JESSE
Rt. 4

Canton
120 acres

FISHER, RILEY
Rt. 2

Ipava
160 acres

FISK, LLOYD
Rt.

Astoria
160 acres

FISK, PHILIP
Rt. 1

Astoria
260 acres

FITCH, SIDNEY A.
Rt. 4

Lewistown
98 acres

FITZHENRY, ADDIE (ESTATE)
Rt. 1

Lewistown
88 acres

FITZHENRY, GRACE
Rt. 1

Ipava
80 acres

FITZHENRY, J. E.
Rt. 1-Fred Rimington, Opr.

Ipava
160 acres

FITZHENRY, J. E. (ESTATE)
Rt. 2-Henry Clifford, Opr.

Lewistown
240 acres

FITZHENRY, MYRON
Rt. 1

Lewistown
3 acrea

FITZHENRY, MYRON — Lewistown
Rt. 1-Homer Butler, Opr. — 90 acres

FLEISHER, PAUL — Canton
Rt. 4 — 80 acres

FLEMING, B. E. (ESTATE) — Ipava
Rt. 2 — 220 acres

FLEMING, EDWARD — Ipava
Rt. 2 — 160 acres

FLEMING, FLOYD — Vermont
Rt. 2

FLEMING, FLOYD V. — Vermont
Rt. 2 — 197 acres

FLEMING, KEITH — Ipava
Rt. 1 — 80 acres

FLEMING, P. J. — Ipava
Rt. 2 — 138 acres

FLEMING, P. J.
Rt. 2

Ipava
160 acres

FLETCHER, PAUL
Rt. 2

Havana
80 acres

FLOYD, OLDHAM R.
Rt. 1

Ellisville
10 acres

FLUKE, ERLE C.
Rt. 2

Lewistown
89 acres

FISHER, CARL R.
Rt. 1

Ellisville
80 acres

FINK, BERNARD J.
Rt. 2

Glasfoed
80 acres

FINGEL ESTATE
Rt. 2

Canton
240 acres

FINFGELD, LOIS
Rt. 3-Charles L. Saunders, Opr.

Canton
15 acres

FIKE, MRS. JOHN
Rt. 2

Astoria
60 acres

FIERCE, JAMES
Rt. 1-Leroy Fierce, Opr.

Ipava
244 acres

FIERCE, JAMES
Rt. 1-Claire Wallick, Opr.

Smithfield
160 acres

FOOTE, GEORGE
Rt. 2

Lewistown
140 acres

FOOTE, L. A.
Rt. 1

Canton
90 acres

FORD, BLANCE
Rt. 2

Smithfield
97 acres

FORD, GEORGE H.
Rt. 2

Smithfield
111 acres

FORD, HARRY N.

Bryant
53 acres

FORD, IVAN
Rt. 1

Lewistown

FORD, NELLIE
Rt. 2

Lewistown
107 acres

FORD, IVAN C.
Rt. 1

Lewistown
120 acres

FORD, NELLIE
Rt. 2-Marion Ford. Opr.

Lewistown
117 acres

FORD, JOHN
Rt. 2

Smithfield
80 acres

FORMHALS, C. G.
Rt. 2

Smithfield
700 acres

FORD, JOHN
Rt. 2-Harry Ford, Opr.

Smithfield
120 acres

FORMHALS, C. G.
Rt. 2

Smithfield
160 acres

FORMHALS, CARL
Rt. 2

Smithfield
200 acres

FORMHALS, GLEN
Rt. 2

Smithfield
204 acres

FORSYTHE, JOHN C.
Rt. 1

Ipava
60 acres

FOSHAY, GLENN
Rt. 1

London Mills
158 acres

FOSTER, LAWRENCE
Rt. 3

Avon
120 acres

FOSTER, FRANK
Rt. 1

Lewistown
80 acres

FOSTER, MRS. MONA
Rt. 1

London Mills

FOSTER, NORMAN
Rt. 2

Vermont
10 acres

FOSTER, ROSCOE
Rt. 1

Lewistown
111 acres

FOULK, CHESTER
Rt. 3

Canton
160 acres

FOUTCH, FRED
Rt. 2

Havana
30 acres

FOUTCH, SAM
Rt. 2

Havana
330 acres

FOUTS, CLARENCE A.
Rt. 2

Lewistown
200 acres

FOUTS, CLYDE & NELLIE
Rt. 2

Astoria
7 acres

FOUTS, G. L.
Rt. 5

Canton
173 acrea

FOUTS, H. L.
Rt. 4

Lewistown
240 acres

FOUTS, HAROLD J.
Rt. 1

Smithfield
80 acres

FOUTS, J. E.
Rt. 2

Lewistown
210 acres

FOUTS, HARRY
Rt. 3

Lewistown
310 acres

FOUTS, RALPH & CLARA
Rt. 1

Ellisville
240 acres

FOUTS, IRA C.
Rt. 1

Lewistown
62 acres

FOUTS, RALPH & JOHN T. MARKLEY
Rt. 1

Ellisville
80 acres

FOUTS, IRA C.
Rt. 3

Lewistown
101 acres

FOY, ALTA M. D.
Rt. 3

Avon
60 acres

FRANCE, CHARLES — Ipava
Rt. 1 — 74 acres

FRANCE, GUY — Lewistown
Rt. 3

FRANCE, THOMAS F. — Smithfield
Rt. 1 — Acres on main place

FRANCE, THOMAS F. — Smithfield
Rt. 1 — 273 acres

FRAZIER, EARL & IDA MAY — Lewistown
Rt. 3 — 257 acres

CREEL, FREDERICK — Avon
Rt. 3 — None

CREEL, FREDERICK — Avon
Rt. 3 — 520 acres

FREEMAN, DELBERT — Canton
Rt. 5 — 160 acres

FREEMAN, GROVER D.
Rt. 2

Havana
160 acres

FULLMER, FLOYD
Rt. 1

London Mills
169 acres

FRY, C. E.
Rt. 1

Marietta
162½ acres

FURNISS, TAYLOR
Rt. 1

Table Grove
55 acres

FULLERTON, ARBON K.
Rt. 3

Avon
122 acres



FURNISS, TAYLOR
Rt. 2

Table Grove
83 acres

GRAIN · FEED · SEED

FARM MACHINERY

HARDWARE

FAIRVIEW FARMERS ELEVATOR CO.
Fairview, Ill.

GREETINGS FROM THE

IPAVA FARMERS ELEVATOR CO.

(Wholesale and Retail)

ELEVATOR SERVICE AND FARM SUPPLIES

ELEVATORS: TABLE GROVE • CUBA • NEW PHILADELPHIA
WAREHOUSE: HAVANA • IPAVA BEAN PROCESSING PLANT: IPAVA, ILL.

PHONE 139

IPAVA, ILLINOIS



SUNNYSIDE LUMBER CO.

Milton R. Orwig
Owner

Route 1 CUBA, ILLINOIS

FARMINGTON

Second largest city in Fulton County is Farmington, with a population of 2.651. It is at the center of a widespread mining area almost due west of the city of Peoria, in Peoria County. State highways 116 and 78 intersect in Farmington, and through it runs the Chicago, Burlington & Quincy Railroad.

When Joseph Cone with his family, arrived in 1833 in what later became Farmington Township, he selected for his homesite a gentle rise of ground at the north end of the future township. After living in a cabin here during the winter of 1833, Joseph Cone decided that this would be a good location to lay out a village. And so, in the fall of 1834, he and two other early settlers, George W. Little and Hiram Palmer, established the village of Farmington.

But Joseph Cone was not the first settler of Farmington Township. That honor goes to Jonas Marchant, who, with his wife and four children, arrived in 1827. Then came the Sargeant brothers, Charles and Theodore, both of whom were veterans of the War of 1812. The population of Farmington today is 3,960.

N O R R I S

At the north end of Canton Township, on State 78, lies the little village of Norris, with a population of 138. It was founded more than a hundred years ago. An old historical work has this to say of the community: "The little village of Norris is upon the northeast quarter of Section 3 in Canton Township. It is on the Canton and Farmington township line, and is surrounded by as fine a farming area as Fulton County can boast of; but being so near to Canton its trade can never assume any great proportions."

PROVIDENCE CHAPEL METHODIST CHURCH (1835) Fairview

FOSTER CEMETERY Fairview

TABLE GROVE CEMETERY Table Grove

FAIRVIEW CEMETERY Fairview

BARKER-MINER CEMETERY Table Grove

VIER BUILDING MATERIAL-585 E. Fort Street Farmington

MIDLAND ELECTRIC COAL CORPORATION Farmington

SIMPSON-POWELSON LUMBER CO.-Free Estimates Fairview

FAIRVIEW SERVICE STATION Fairview

FAIRVIEW FARMERS ELEVATOR CO. Fairview

MOSCHERC, PETE-Mobile Gas & Oil Norris

V.I.T. HIGH SCHOOL-Dist. 2-Hobart Engle, Spt. Table Grove

SHINN SCHOOL Table Grove

OAK RIDGE CEMETERY Farmington



NORRIS CEMETERY NORRIS

JOE'S PLACE Norris

Route 1 ELSIE KNOTT 200 Acres

Route 1 ELSIE KNOTT 90 Acres
ELLISVILLE

A. L. F. CHOICE DOMINO 74TH PICTURED
SENIOR HERD SIRE

HAROLD KNOTT AND SON
Registered Polled Hereford
ELLISVILLE, ILL.
Breeding Stock for Sale at all Times
VISITORS WELCOME
Farm location 3½ mile North State Route 9
at Ellisville Junction ¼ mile East

GALE, O. L. (Spot) Ellisville
Rt. 1 256 acres

GALE, SPOT Canton
Rt. 4 160 acres

GALE, OL L. Canton
Rt. 4 312 acres

GANOE, GRACE Astoria
Rt. 1 120 acres

GALE, ORVILLE Canton
Rt.2-Kenneth Parker, Opr. 133 acres

GARBER, RUTH & CORNELIA VAUGHN Farmington
Rt. 2 120 acres



GALE, SPART Canton
Rt. 4 100 acres

GARBER, WILLIS Lewistown
Rt. 1 80 acres

GARBER, WILLIS — Lewistown
Rt. 1 — 80 acres

GARLISH, JOE F. — Canton
Rt. 4 — 160 acres

GARLISCH, MRS. ANNA — Havana
Rt. 2 — 200 acres

GARLISH, MRS. MAY E. — Farmington
Rt. 1 — 145 acres

GARLISCH, SAM — Havana
Rt. 2-Robert C. Garlisch, Opr. — 440 acres

TRAVERS, MORRIS & AGNES GARRETSON — Fairview
Rt. 1-Frank Breckenridge, Opr. — 560 acres

GARLISH FARM — Farmington
Rt. 1 — 90 acres



GARRETT, PAUL — Astoria
Rt. 1 — 37 acres

GARRETT, PAUL R.
Rt. 1

Astoria
40 acres

GARRISON, CLYDE M.
Rt. 1

Farmington
247 acres

GARSON, CLYDE M.
Rt. 2

Farmington
320 acres

GASPAROVIK, STEVE
Rt. 1

Farmington
17 acres

GAVENDA, BARNEY
Rt. 2

Canton
Acres on main place

GAVENDA, BARNEY
Rt. 2

Canton
Acres on main place

GAVENDA, BARNEY
Rt. 2

Canton
1000 acres

GAVENDA, BARNEY
Rt. 1

Canton
240 acres

GEIER, VINCENT
Rt. 2

Glasford
240 acres

GENSEAL, DICK
Rt. 2

Ipava
40 acres

GEROW, T. G.
Rt. 2

Canton
231 acres



GIBBLE, A. S.
Rt. 1

Astoria
80 acres

GIBBS, MAGGIE
Rt. 1

Marietta
110 acres



GIBBS, MAGGIE
Rt. 1

Marietta
200 acres

GILKERSON, JAMES W.
Rt. 1

Lewistown
200 acres

GILLETTE, C. O.
Rt. 3

Avon
44 acres



GILOTTE, ROBERT
Rt. 2

Smithfield
126 acres

GILSON, CECIL
Rt. 4

Lewistown
26 acres

GILSON, DENVER
Rt. 4

Lewistown
27 acres

GIOANNINI, LUCY
Rt. 1

Farmington
80 acres

GIRARD, MRS. LOYD
Rt. 4

Canton
140 acres

GIRARD, WILLAN
Rt. 1

Cuba
200 acres

GITT, MAUDE M.
Rt. 2

Havana
51 acres

GLASFORD, ROYAL
Rt. 4

Canton
248 acres

GLASSFORD, DR. S. T. — Canton
Rt. 4 — 76 acres

RATCLIFF, GLENN & MAUDE H. — Lewistown
Rt. 1 — 250 acres



GLORE, WILLIAM L. — Ellisville
Rt. 1 — 1 acre

GOOD, DELLA — Ipava
Rt. 2 — 1½ acres

GOODELL, RAY — Smithfield
Rt. 2 — 96 acres

GOODEN, ROBERT — Lewistown
Rt. 2 — 125 acres

GOODIN, BLANCHE — Vermont
Rt. 2 — 120 acres

GORDON, MAE — Astoria
Rt. 2 — 12 acres

GORHAM, B. E.
Rt. 3

Avon
160 acres

GORHAM, B. E.
Rt. 2

Avon
160 acres

GOUDY, CARL A.
Rt. 3

Lewistown
160 acres

GOUDY, FRANK A.
Rt. 3

Lewistown
Acres on main place

GOUDY, FRANK A.
Rt. 3

Lewistown
284 acres

GOULDING, FRANK
Rt. 1

Astoria
90 acres

GOURLEY, J. T. (ESTATE)
Rt. 1

London Mills
105 acres

GRAHAM, CHARLES
Rt. 3

Lewistown
40 acres

GRAHAM, J. T. Ipava
Rt. 1 200 acres

GRAHAM, PRENTISS Lewistown
Rt.3- Harrison White, Opr.

GRAHAM, J. T. Ipava
Rt. 1 37 acres

PREHAM, PRENTISS Havana
Rt. 2 303 acres

GRAHAM, JOSEPH S. Ipava
Rt. 1 330 acres

GRAHAM, RICHARD Havana
Rt. 2 40 acres

GRAHAM, NORVAL Ellisville
Rt. 1 80 acres

GRAHAM, RICHARD Havana
Rt. 2 120 acres

GRAY, MRS. ANNA
Rt. 1-A. J. Ford, Opr.
Lewistown
120 acres

GRAY, JOHN & EVALINE
Rt. 2-Delbert Endres, Opr.
Lewistown
120 acres

GRAY, HAROLD
Rt. 2
Cuba
78 acres

GRAY, L. A.
Rt. 3
Avon
240 acres

GRAY, JOHN
Rt. 4
Lewistown
80 acres

GREEN, F. H.
Rt. 1
Farmington
6 acres

GRAY, JOHN & SON
Rt. 4
Lewistown
190 acres

GREEN, FRANK
Rt. 4
Canton
120 acres

GREENPLATE, CLAYTON
Rt. 1

Vermont
78 acres

GREENWELL, CULLOM I.
Rt. 1

Fairview

GREENWELL, CULLOM I.
Rt. 1

Fairview
184 acres

GRIGSBY, B. J.
Rt. 1

Marietta
560 acres

GRIGSBY, CHARLES
Rt. 3

Canton
7½ acres

GRISSOM, EARL G.
Rt. 4

Lewistown
215 acres

GRISSOM, MR. & MRS. JAY
Rt. 2

Astoria
236 acres

GROAT, LILLIAN
Rt. 1

Lewistown
240 acres

GROFF, GLADE
Rt. 2

Ipava
191 acres

GROFF, GEORGE
Rt. 1

Ipava
160 acres

GROFF, LUCIAN C.
Rt. 1

Lewistown
280 acres

GROFF, TED E.
Rt. 2

Ipava
120 acres

GROLD, FRED
Rt. 2

Glasford
80 acres

GROVE, FRED
Rt. 1

Astoria
88 acres

GROVE, LEAH FAY
Rt. 1

Astoria
158 acres

GROVES, MILLICENT M.
Rt. 1

Astoria
8 acres

GROVE, WENDALL
Rt. 1

Astoria
80 acres

GRUBB, HAROLD
Rt. 1

Ellisville
90 acres

GRUBB, ROY
Rt. 5

Canton
80 acres

GUIHER, CLYDE
Rt. 3

Lewistown
157 acres

GULICK, GRACE
Rt. 4

Canton
80 acres

GUYER, CLYDE
Rt. 3

Lewistown
10 acres

GENTLE, H. J.
Rt. 1

Farmington
140 acres

WE CAN SUPPLY YOU WITH ALL KINDS OF FERTILIZERS. WE ALSO HAVE A STATE-ACCREDITED SOIL TESTING LABORATORY, AND ARE EQUIPPED TO BLEND ANY FERTILIZER MATERIALS TO CONFORM WITH YOUR TEST.

PHONE 434
FARMINGTON, ILLINOIS

FARMINGTON FERTILIZER SERVICE
CHIPMAN STONE QUARRY
CHIPMAN FERTILIZER SERVICE

Route 3

"Let me show you how your farm production can be increased."
Fertilizers Compounded to fit specific requirements.
State accredited soil testing.
— I am a dealer for . . .

FARMINGTON FERTILIZER COMPANY
DEKALB SEED CORN & DEKALB CHIX

CLARENCE G. CARVER
3 mile EAST CANTON on Rte. 9
Paved Road

MARIETTA

Almost in the center of Harris Township lies the village of Marietta, one of the oldest communities in Fulton County. It has a population of 178 and is located on State 95. The population of Harris Township is 680. Just east of Marietta winds the picturesque Spoon River.

In the year 1827 there arrived in the region one John Harris, who, after building a log cabin, engaged in the occupation of hunting and trapping. He thus became the first settler and it was after him that Harris Township was named when it was organized in 1850.

The village of Marietta was founded in 1837 by Lorenzo Bevans, Benjamin Hoyt and several others. Four years later the first church edifice was built in Marietta - the Marietta Methodist Episcopal church. The first supervisor of Harris Township was George Bamford and the first collector was John Harris.



POINT PLEASANT CHURCH & CEMETERY (1875) Marietta
Rev. Thomas Lowery

MARIETTA CEMETERY Marietta

WHITE HOUSE MOTEL

Moderate Rates
Extra Clean, Private Showers
PHONE 303 R 3
525 NORTH MAIN STREET (Route 116)
FARMINGTON, ILL.

HAACKE, RALPH
Rt. 2

Canton
19½ acres

HAACKE, V. H.
Rt. 1

Smithfield
120 acres

HAARE, WILLIAM H.

Astoria
108¾ acres

HADSALL, DAVID
Rt. 4

Lewistown
88 acres

HADSALL, HALBERT C.
Rt. 4

Lewistown
60 acres

HADSALL, LINCOLN
Rt. 4

Lewistown
73 acres

HAGGERTY, CHARLES J.
Rt. 2

Cuba
227 acres

HAGGERTY, CLARENCE
Rt. 1

Table Grove
80 acres

HAGGERTY, HUGH E. Glasford
Rt. 2 40 acres

HAGGERTY, JOHN Canton
Rt. 1-Eugene Haggerty, Opr. Herefords 200

HAGGERTY, PAUL Canton
Rt. 1 80 acres

HAGNEY, HARRY J. Lewistown
Rt. 3 80 acres

HALE, NATHAN Canton
Rt. 4 97 acres

HALL, CARL F. Lewistown
Rt. 2 117 acres

HALL, DICK Glasford
Rt. 5 80 acres

HALL, GEORGE Canton
Rt. 4 100 acres

HALL, GEORGE D.
Rt. 1

Farmington
199 acres

HALL, HARVEY W.
Rt. 4

Lewistown
110 acres

HAMPTON, ALTA
Rt. 2

Vermont
80 acres

HAMPTON, RAY
Rt. 2

Havana
100 acres

HAMSHER, GRANT
Rt. 1

St. Augustine
122 acres

HAMM, DALE
Hamm's Country Kitchen

Astoria

HAMM, ELZIE L.
Rt. 1

Table Grove
80 acres

HAMM, ELZIE L.
Rt. 1

Table Grove
160 acres

HAMM, ENOS
Rt. 1

Table Grove
199 acres

HAMMAN, GEORGE R.
Rt. 1

London Mills
160 acres

HAMM, ENOS
Rt. 1

Table Grove
80 acres

HAMMAN, GEORGE R.
Rt. 1

London Mills
80 acres

HAMM, NOAH S.
Rt. 1

Astoria
100 acres

HAMMAN, J. A.
Rt. 1

London Mills
298 acres

HAMMACK, SCOTT
Rt. 1

Astoria
153 acres

HAMMOND, ANNA
Rt. 1

Table Grove
150 acres

HAMMOND, EVERETT H. — Table Grove
Rt. 1 — Acres on main place

HAMMOND, EVERETT H. — Table Grove
Rt. 1 — 280 acres

HAMMOND, GLENN — Ipava
Rt. 1 — 160 acres

HAMMOND, KATE — Ipava
Rt. 1 — 80 acres

HAMMOND, LOREN O. — Ipava
Rt. 1 — 20 acres

HANEY, HAZEL & C.E. — Vermont
Rt. 2 — 135 acres

HARDEN, FLOYD — London Mills
Rt. 1 — 230 acres

HARDESTY, W. D. — Canton
Rt. 4 — 80 acres

HARDISTY, LEWIS — Canton
Rt. 4 — 40 acres

HARDWICK, ARTHUR — Canton
Rt. 2 — 100 acres

HARIS, LEE — Vermont
Rt. 1 — 160 acres

HARLAN, MAYNARD — London Mills
Rt. 1 — 80 acres

HARLEN, BRYON — London Mills
Rt. 1 — 40 acres

HARN, CHARLES A. — Lewistown
Rt. 1 — 135 acres

HARN, MRS. EDITH — Lewistown
Rt. 3 — 240 acres

HARPER, FLORENCE & GRACE ABBOTT — Farm'gtn
Rt. 1 — 135 acres

HARPER, L. E.
Rt. 1

Marietta
290 acres

HARPER, LEON W.
Rt. 4

Lewistown
80 acres

HARR, LUTHER
Rt. 1

Table Grove
40 acres

HARRIS, COSTELLO
Rt. 1

Ipava
160 acres

HARRIS, JAMES R.
Rt. 1

Table Grove
160 acres

HARRIS, MARY C.
Rt. 1

Marietta
240 acres

HARRIS, ROSS
Rt. 5

Canton
80 acres

HARRISON, DR. F. M.

Bryant

HARRISON, DR. F. M. — Bryant, 352 acres

DILTS, HARRY — Ellisville, 2 acres

HARROD, Rt. 3 — Avon, 200 acres

WICKERT, ED & HARRY, Rt. 2 — Ipava, 160 acres

HARROD, J. S., Rt. 1 — London Mills, 86 acres

HARSST, HERMAN, Rt. 1 — Cuba, 60 acres

HARROD, W. S., Rt. 1 — London Mills, 163 acres

HART, CLARA, Rt. 1 — Fairview, 180 acres

HART, CHARLES
Rt. 3
Avon

HART, JESSE
Rt. 1
Astoria
132 acres

HART, CLERA
Rt. 1
Fairview
180 acres

HART, MRS. MYRTLE
Rt. 1
Ipava
160 acres

HART, IVAN
Rt. 1
Marietta
296 acres

HARTOUGH, EDWIN
Rt. 1-Otis K. McMahon, Opr.
Fairview
106 acres

HART, IVAN
Rt. 1
Marietta
40 acres

HARTOUGH, EDWIN
Rt. 1
Fairview
254 acres

HARTSTIRN, MRS. EMMA
Rt. 2

Canton
160 acres

HATCH, WALTER S.
Rt. 3

Avon
435 acres

HARVEY ESTATE
Rt. 1

Farmington
50½ acres

HAVENS, HAROLD (ESTATE)
Rt. 1

Marietta
172 acres

HASTINGS, ELISBETH
Rt. 2

Ipava
140 acres



HAVERMAN, CHARLES
Rt. 1

Astoria
322 acres

HATCH, MRS. WALTER S.
Rt. 3

Avon
80 acres

HAWKINS, D. H.
Rt. 2

Astoria
40 acres

HAWKINS, ERNEST
Rt. 3

Avon
3 acres

HAYES, G. S.
Rt. 2

Vermont
80 acres

HAYMES, PAL B.
Rt. 1

Fairview
115 acres

HAZZARD, CHARLES R.
Rt. 3

Lewistown
164 acres

HEATON, HARRY F.
Rt. 1

Vermont
160 acres

HEBB, LOVIE
Rt. 5

Canton
100 acres

HEBB, LOVIE E.
Rt. 5

Canton
360 acres

HEBB, LYLE C.
Rt. 5

Canton

HEDDEN, J. LUTHER
Rt. 1
Farmington

HEFEREN, LLOYD & FLOYD
Rt. 2
Havana
280 acres

HEFFERN, PAUL
Rt. 4
Lewistown
12 acres

HEFFRON, HARRY
Rt. 4
Lewistown
80 acres

HEFFERN, LEO
Rt. 4
Lewistown
15 acres

HEILMANN, CARL
Rt. 4
Canton
240 acres

HEFFREN, RAYMOND
Rt. 1
Ipava
2 acres

HELLE, MRS. ALTA F.
Ellisville
252 acres

HELLE, CHARLIE F.
Rt. 1

Smithfield
19 acres

Helle, Charles
Rt. 2

Smithfield
200 acres

HELLE, CHARLES
Rt. 2

Smithfield
80 acres

HELLER, GEORGE
Rt. 1

Table Grove
120 acres

HELLE, GEORGE W. & RUTH
Rt. 2

Smithfield
80 acres

HELLE, GEORGE W. & RUTH
Rt. 2

Smithfield

HELLE, GEORGE W. & RUTH
Rt. 2

Smithfield
369 acres

HELLE, LLOYD
Rt. 2

Avon
80 acres

HELLE, ROYLE — Ellisville, 257 acres

HENDEE, JAMES, Rt. 3 — Lewistown, 160 acres

HENCHEE, RICHARD, Rt. 1 — Marietta, 40 acres

HENDEE, RACHEL, Rt. 1 — Table Grove, 160 acres

HENDERSON, CLIFFORD, Rt. 1 — Cuba, 172 acres

HENDERSON, CURTIS, Rt. 2 — Cuba, 198 acres

HENDERSON ESTATE, Rt. 2 — Cuba, 240 acres



HENDERSON, DALE E., Rt. 2 — Cuba, 105 acres

HENDERSON, LEE
Rt. 1

Canton
½ acre

HENDERSON, MARVIN E.
Rt. 2

Smithfield
112 acres

HENDERSON, RICHARD H.
Rt. 2

Lewistown
160 acres

HENDERSON, T. J.
Rt. 1

Smithfield
88 acres

HENNIGER, MARGARET
Rt. 2

Havana
190 acrea

HENSEL, MRS. ETHEL E.
Rt. 2

Havana
160 acres

HERBERT, CLYDE
Rt. 1

London Mills
320 acres

HERGET, AGENAS
Rt. 2

Havana
270 acres

HERGET, AGENAS — Havana
Rt. 2.- James Whitley, Opr.

HERRING, HORACE H. — Smithfield
Rt. 2 — 157 acres

HERMETET, DR. J. H. — Avon
Rt. 2 — 186 acres

HERRIOTT, CLARA & ZELPHA — Bryant
Willis Jacobus, Opr. — 63 acres

HERRICK, GLENN — Smithfield
Rt. 1 — 160 acres

HESS, RALPH — Astoria
Rt. 1 — 70 acres

HERRICK, GLENN — Smithfield
Rt. 1 — 40 acres

HEZLEP, CARROLL — Lewistown
Rt. 4 — 80 acres

HEZLEP, CARROL M. Ipava
Rt. 1 180 acres

HIEL BROTHERS Avon
Rt. 3 80 acres

HICKENBOTTOM, MOSES Table Grove
Rt. 1 156 acres

HIGGINS, MRS. BERNICE Farmington
Rt. 1 180 acres

HICKLE, T. R. Vermont
Rt. 2 120 acres

HIGGINS, C. M. Ellisville
Rt. 1 480 acres

HIEL, LENA P. Avon
Rt. 3 150 acrea

HIGGINS, MARGARET Farmington
340 S. Main St. 75 acrea

HILL, DAISY & ELBA — Cuba
Rt. 1-Shady Branch Farm — 280 acres

HILL, DORA — Canton
Rt. 1 — 327 acres

HILL, PERRY — Ipava
Rt. 2 — 220 acres

HILLMAN, W. J. — Canton
Rt. 2-Cecil A. Huffman, Opr. — 240 acres

HILLS, RAYMOND — Avon
Rt. 3 — 70 acres

HILLTOP STOCK FARM — Rt. 2, Vermont
Rt. 2 — 80 acres

HILTON, HARLEY — Canton
Rt. 1 — 40 acres

HILTON, HAROLD E. — Marietta
Rt. 1 — 4½ acres

HIMMEL, I. M. Astoria
Rt. 1 150 acres

HINDS, ROSS Ipava
Rt. 1 77½ acres

HINDERLITER, MILDRED Smithfield
Rt. 2 326 acres

HINES, EMRY Vermont
Rt. 2 80 acres

HINDERLITER, RAY Canton
Rt. 3 95 acres

HINKLE, CLARENCE Ipava
Rt. 1 60 acres

HINDERLITER, WILLIAM H. Lewistown
Rt. 2 240 acres

HINSHAW, DON A. Farmington
Rt. 1 45 acres

HITCHCOCK, RICHARD — Ipava
Rt. 2 — 60 acres

HOCKER, W. W. — Canton
Rt. 3 — 60 acres

HOAGLAND, J. V. — Canton
Rt. 2 — 165 acres



HODGKINS, GEORGE E. — Canton
Rt. 5 — 130 acres

HOAGLAND, J. V. — Fairview
Rt. 1 — 165 acres

HODSON, WALTER — Smithfield
Rt. 1 — 150 acres

HOCHSTETTLER, J. B. — Farmington
Rt. 1-Orlo Davis, Tenant 33 yrs. — 85 acres

HOFFMAN, ERWIN E. — Glasford
Rt. 2 — 80 acres

HOGAN, WAYNE
Rt. 4

Lewistown
110 acres

HOKE, HARRY J.
Rt. 5

Canton
5 acres

HOLDRIDGE, ERNEST R.
Rt. 1

Farmington
60 acres

HOLLANDSWORTH, ALBERT F.
Rt. 2

Glasford
80 acres

HOLLANDSWORTH, MRS. FRED
Rt. 3

Canton
135 acres

HOLMES, JOHN EDGAR
Rt. 1

London Mills
80 acres

HOLMES, MRS. LILLIAN
Rt. 1

Marietta
90 acres

HOLT, PAULINE E.
Rt. 2

Glasford
160 acres

HOMER, C. J.
Rt. 2

Smithfield
80 acres

HOMER, R. C.
Rt. 3

Avon
205 acres

HOMER, ROBERT
Rt. 1

Marietta
127 acres

HOMER, WAYNE A.
Rt. 2

Smithfield
138 acres

HONTS, MARIAN
Rt. 1

London Mills
54 acres

HONTS, MAX
Rt. 1

London Mills
54 acres

HOOPER, GEORGE
Rt. 4

Canton
3 acres

HOOTS, MR.& MRS. JOHN
Rt. 1

Ellisville
120 acres

HOPPING, E. R. Astoria
Rt. 2 146 acres

HOPPING, E. R. Astoria
Rt. 2 99 acres

HOPPING, E. R. Vermont
Rt. 2 110 acres

HOPPINGS, HENRY Astoria
Rt. 2-Herbert Hayes, Jr., Opr. 157 acres

HOPPING, SHERMAN Astoria
Rt. 1-Howard Hopping, Opr. 400 acres

HOPPING, SHERMAN Astoria
Rt. 1-Wilson Stambaugh, Opr. 337 acres

HOPPING, SHERMAN Vermont
Rt. 2-Russell Pilger, Opr. 360 acres

HORNBAKER, MRS. HANNAH PEARL Avon
Rt. 3-Jay Hornbaker, Opr. 153 acres

HORNBAKER, MARVIN
Rt. 1

Bushnell
50 acres

HOSSLER, ELMER
Rt. 4

Canton
80 acres

HOUSTON, DONALD
Rt. 4

Canton
260 acres

HOUSTON, DON
Rt. 2

Ipava

HOUSTON, DON
Rt. 2

Ipava
325 acres

HOUSTEN, JOSEPH (ESTATE)
Rt. 1

Fairview
280 acrea

HOWE, ALEXANDER L. & BERNIECE
Rt. 2

Havana
330 acres

HOWE, HAROLD
Rt. 2

Havana
70 acres

HOWE, THOMAS
Rt. 3

Lewistown
80 acres

HOWE, THOS.
Rt. 1

Astoria
361 acres

HOWARTER, EARL
Rt. 1

Smithfield
160 acres

HOWATER, EDWARD
Rt. 1

Ellisville
6 acres

HOWERTER, MR. & MRS. FRED M.
Rt. 1

Fairview
160 acres

HOWERTER, JESSE
Rt. 1

Cuba
120 acres

HOWERTER, MAE
Rt. 1

Smithfield
62 acres

HOWERTER, MAY
Rt. 1

Smithfield
160 acres

HOWERTER, PHILIP D. — Cuba
Rt. 1 — 140 acres

HOWERTER, ROSS E. — Smithfield
Rt. 1 — 138 acres

HOWARTER, VIRGIL W. — Cuba
Rt. 1 — 7 acres

HOWELL, M. D. — Ipava
Rt. 2 — 160 acres

HOWELL, PHILLIP — Ipava
Rt. 2 — 160 acres

HOWELL, PHILLIP — Ipava
Rt. 2 — Acres on main place

HRIAC, AGNSE — Canton
Rt. 1 — 40 acres

HUDDLESON, BURT — Avon
Rt. 2 — 1 acre

HUDDLESON, GRACE — Avon
Rt. 3-Gordon Turner, Opr. — 360 acres

HUDDLESON, LESTER — Smithfield
Rt. 2 — 83 acres

HUDDLESON, W. C. — Smithfield
Rt. 2 — 110 acres

HUFF, BLANCH & STELLA DUFFIE — Lewistown
Rt. 1 — Acres on main place

HUFF, BLANCH & STELLA DUFFIE — Lewistown
Rt. 1 — 80 acres

HUFF, CLEVE — Ipava
Rt. 1 — 80 acres

HUFF, HAROLD — Lewistown
Rt. 3 — 120 acres

HUFF, JAMES A. — London Mills
Rt. 1 — 256 acres

HUFF, OTIS
Rt. 3

Lewistown
200 acres

HUFF, RONALD
Rt. 1

Smithfield
45 acres

HUGHBANKS, MRS. EFFIE
Rt. 2

Canton
160 acres

HUGHES, FLOYD
Rt. 3

Canton
80 acres

HUGHES, HENRY L.
Rt. 1

Table Grove

HUGHES, HENRY L.
Jesse A. Ames & Son, Opr.

Rt.1, Table Grove
440 acres

HUGHES, HENRY L. & MIMA E.
Rt. 1

Table Grove
440 acres

HUGHES, SERA
Rt. 2

Canton
200 acres

HUGHES, WILLIAM & SISTER
Rt. 1
Cuba
65 acres

HUKILL, ROY
Rt. 2
Ellisville
253 acres

HUKILL, R. L.
Rt. 1
Lewistown
147 acres

HULL, LELAND
Rt. 1
Marietta
160 acres

HULVEY, MAURICE
Rt 1
Ipava
112 acres

HUMMEL, MRS. CHARLES
Rt. 2
Lewistown
120 acres

HUMMEL, MRS. ED.
Rt.. 4
Lewistown
40 acres

HUMMEL, R. J. & FRANK
Rt. 2-Robert Hummel, Jr. Opr.
Lewistown
331 acres

HUMMEL, FRANK
Rt. 4

Lewistown
260 acres

HUMMEL, MOREY

Tenant House

HUMMELL, NEIL
Rt. 2-Sam Combs, Opr.-Herefords

Canton
140 acres

HUMMEL, NEIL
Rt. 1

Lewistown
270 acres

HUMPHREY, HAROLD & GRACE
Rt. 1

Astoria
71 acres

HUMPHREY, HAROLD & GRACE
Rt. 1

Astoria
198 acres

HUNT, A. E.
Rt. 3

Avon
105 acres



HUNT, CLINTON D. SR.
Rt.

Ellisville
78 acres

HUSTED, GUY R.
Rt. 2

Astoria
80 acres

HUTTON, LOTTIE R.
Rt. 2-Wm. C. Shoop, Opr.

Glasford
320 acres

HUTCHINS, LLOYD
Rt. 1

Marietta
80 acres

WYNOIL FARM SERVICE

H. J. Ritter, Distributor

Liquid Fertilizer Service

RITTER BROTHERS

TABLE GROVE, ILLINOIS

PHONE 8-8185

ISABEL TOWNSHIP

That strange, almost half-legendary character, Dr. Davison, who was the first white man to live in Fulton County (although not its first permanent settler), is also of record as the first dweller in what later became Isabel Township. When John Eveland, the county's first permanent settler, arrived in 1820, he found Dr. Davison living in a cabin on the Spoon River. As more settlers arrived, Dr. Davison withdrew from contact with them, preferring to live the life of a hermit. A few years later he disappeared from the Spoon River country.

At a later period George Duncan came to future Isabel Township, and, on the Spoon River, built a grist mill that for a time was one of the largest in Fulton County. Soon a settlement grew up about the establishment and it became known as Duncan's Mills. Other early settlements in the township were Point Isabel, a small port on the Illinois River, and Otto, a hamlet on Otter Creek. Today, Isabel Township has a population of 387.

ILLMAN, WILLIAM
Rt. 4

Lewistown
65 acres

INGERSOL, E. M.
Rt. 4

Canton
160 acres

INGERSOL, E. M.
Rt. 4

Canton
100 acres

INGERSOL, W. P.
Rt. 4

Canton
100 acres

INGERSOLL, W. P.
Rt. 4

Canton
160 acres

INGERSOLL, W. P.
Rt. 4

Canton
200 acres

INGOLD, THEODORE L.
Rt. 1

Farmington
160 acres

INGOLD, THEODORE L.
Rt. 2

Farmi
160 a

INGOLD, THEODORE L.
Rt. 2

Farmington
154 acres

INGOLD, V. G.
Rt. 2

Glasford
160 acres

INGOLD, VIVAN
Rt. 1

Farmington
160 acres

IRWIN, MINNIE D.
Rt. 4

Lewistown
40 acres

ISELI, FRITZ
Rt. 5

Canton
80 acres

ISELI, OTTO
Rt. 4

Canton
80 acres

ESGEAR ESTATE
Rt. 5

Canton
360 acres

JOSHUA TOWNSHIP

Joshua Township is an entirely agricultural area lying just west of the city of Canton. Through it passes State 9. Its population today is 813. First settler of the township was Joshua Moore, who came in 1824, one year after Fulton County was organized. He was later joined by his son-in-law, John Walters, who was afterwards killed in action in the Black Hawk War of 1832.

A devoted Methodist, Joshua Moore held the first religious meetings in the township in his pioneer cabin home. Among visiting preachers who addressed these meetings was Peter Cartwright, most renowned of early Illinois circuit-riding ministers. First elected officials of Joshua Township were C. Jones, supervisor; John S. Wyckoff, town clerk; Benjamin Butler, assessor; and J. P. Standard, collector.

METHODIST CHURCH-Built in 1850 by the Presbyterians and later sold to the Methodists.

FULTON SERVICE CO.-C.A.Anderson, Mgr. Fiatt

WILCOXEN TURKEY FARM

Oven Dressed

and

Delivered

or

Alive at the Farm

PHONE 7143 J4

CANTON, ILLINOIS

JACKSON, BEN
Rt. 1

Lewistown
160 acres

JACKSON, WALTER S.
Rt. 3

Canton
160 acres

JACKSON, KEITH
Rt. 5

Canton
50 acres

JACOBUS, CARL
Rt. 1

Cuba
143 acres

JACKSON, BEN
Rt. 1

Lewistown
242 acres

JACOBS, BEN F.
Rt. 2

Astoria
70 acres

JACKSON, RHODA
Rt. 3

Lewistown
30 acres

JAMESON, JOHN, HELEN & MINERVA
Rt. 1

Canton

JAMESON, JOHN, HELEN & MINERVA — Canton
Rt. 1

JAMESON, MINERVA, HELEN & JOHN — Canton
Rt. 1 — 392 acres

JAMESON, MINERVA, HELEN & JOHN — Canton
Rt. 1

JAMESON, SUMNER — Canton
Rt. 1 — 237 acres

JAMESON, SUMNER — Canton
Rt. 1 — 238 acres

JANES, ORVILLE — Lewistown
Rt. 1 — 120 acres

JEFFRIES, GEORGE — Marietta
Rt. 1 — 120 acres

JENKINS, WILLIAM — Avon
Rt. 3 — 45 acres



JACOPUS, A.J. & JESSIE C. Farmington
Rt. 1 96 acres

JOACHIM, CHARLES Smithfield
Rt. 1 200 acres

JOCKISCH, AUGUST Lewistown
Rt. 3 238 acres

JOHNS, THOMAS R. Canton
Rt. 1 60 acres

JOHNSON, A. Lewistown
Rt. 2 80 acres

JOHNSON, A. Lewiatown
Rt. 2 80 acres

JOHNSON, MRS. ADDIE Canton
Rt. 4 116 acrea

JOHNSON, ADOLPH J. Avon
Rt. 3 117 acres

JOHNSON, ALBERT E.
Rt. 3

Avon
187 acres

JOHNSON, BRYCE
Rt. 1

Marietta
90 acres

JOHNSON, ALBERT
Rt. 3

Avon
67 acres

JOHNSON, CALVIN
Rt. 1

Canton
1 acre

JOHNSON, ARTHUR
Rt..5

Canton
80 acres

JOHNSON, CARL L.
Rt. 5

Canton
Acres on main place

JOHNSON, MRS. BLANCHE
Rt. 1

Canton
116 acres

JOHNSON, CARL L.
Rt. 5

Canton
92 acres

JOHNSON, CLAYTON
Rt. 2

Lewiatown
92 acres

JOHNSON, CLAYTON
Rt. 2

Lewistown
100 acres

JOHNSON, CLYDE F.
Rt. 1

London Mills
206 acres

JOHNSON, W. DEAN
Rt. 2

Lewistown
80 acres

JOHNSON, EDWARD B. & HALLIE E.
Rt. 1

Cuba
160 acres

JOHNSON, I. R.
Rt. 2

Farmington
140 acres

JOHNSON, JOS. M.
Rt. 4

Canton
380 acres

JOHNSON, O.
Rt. 2

Astoria

JOHNSON, ORUAL & RUSSELL — Astoria
Rt. 2 — 120 acres

JOHNSON, ORVILLE — Astoria
Rt. 2 — 2 acres

JOHNSON, R. E. — Astoria
Rt. 1 — 80 acres

JOHNSON, RALPH — Astoria
Rt. 1 — 105 acres

JOHNSON, RALPH — Astoria
Rt. 1 — 102 acres

JOHNSON, Ralph W. & VERA L. — Farmington
Rt. 1 — 35 acres

JOHNSON, RELLA R. — Farmington
Box 215 — 35 acres

JOHNSON, RICHARD M. — Canton
Rt. 4 — 160 acres

JOHNSON, W. F.
Rt. 1

Canton
60 acres

JOMES, EVYELN
Rt. 1

Ipava
162 acres

JOHNSON, WILLIAM H.

London Mills
234 acres

JONES, MRS. CARL
Rt. 1

Ellisville
80 acres

JOHNSTON, GERALD
Rt. 1

Canton
278 acres

JONES, FRANK
Rt. 2

Cuba
40 acres

JOMES ESTATE
Rt. 1

Ipava

JONES, GLEN
Rt. 3

Lewistown
10 acres

JONES, HARRY
Rt. 3

Lewistown
66 acres

JEFFREY, MRS. JOSEPHINE
Hubert Russell, Opr.

Rt. 2, Cuba
173 acres

JONES, LESTER
Rt. 1

Canton
232 acres

JURACO, J. M.
Rt. 4

Canton
120 acres

JONES, THEAR
Rt. 1

Marietta
160 acres



JURACO, JACK
Rt. 4

Canton
80 acres

JORDAN, H. M.
Rt. 4

Canton
120 acres

KERTON TOWNSHIP

Two early settlements of Kerton Township were West Point, a landing stage on the Illinois River, and Marbletown, a mill village near Otter Creek. The last was named after the firm of Hiram Marble & Son, which in 1868 purchased a saw mill here that had been built in 1857 by C. P. Richardson and William H. Cogshall.

First to settle in future Kerton Township were Reuben and Roswell Fenner, who came in 1823, the same year Fulton County was established. About 1835 there arrived John Kerton, after whom the township was later named but about whom little is known. Another early settler was Jacob Fisher, and it was on his farm near the Illinois River that a number of earthworks of the prehistoric "mound builders" were subsequently found. But these were not the same as the celebrated Dickson Mounds.

Kerton Township was organized in 1850. Its first supervisor was George Anderson. The population of the township today is 283.

LEE TOWNSHIP

Lee is another of the townships bordering on the winding Spoon River. There is no village in the township; it is entirely occupied by farms and patsure lands. Its population today is 496. The first settler of the township was Stephen Rigdon, who came in 1834. With him, in addition to his wife and other children, was an eleven-year-old son, Harrison. In later years, Harrison Rigdon was elected first clerk of Lee Township. He subsequently held other offices -- collector, constable, surveyor and school director. The first Baptist church of Lee Township was organized by the Rev. Miner in 1849. In 1866 there was established the Virgil Methodist Episcopal church. Before any church edifices appeared in the township, however, religious meetings were held at the home of Stephen Rigdon and were addressed by his brother, Elder John Rigdon, of the Christian church.

CHECKROW COMMUNITY CHURCH Check ow

KARLOVICH, ANNE — St. David
Box 315 — 12 acres

KEEFAUVER, RONALD E. — Cuba
Rt. 2-Turkeys & Berkshire Hogs — 160 acres

KAUZLARICH, TONY — Farmington
Rt. 1 — 50 acres

KEEFER ESTATE — Rt. 2, Astoria
Operated by M. R. Kessler — 34 acres

KAUZLARICH, TONY — Farmington
Rt. 1 — 80 acres

KEEL, OREN F. — Trivoli
Rt. — 76 acres

KEEFAUVER, KENNETH — Lewistown
Rt. 2 — 80 acres

KEELER, NOEL — Lewistown
Rt. 4 — 40 acres

KEIME, SOLOMON L. — Cuba
Rt. 1 — 40 acres

KEIME, CHARLES — Smithfield
Rt. 1 — 120 acres

KELLY, HERSCHEL & MABEL KELLY — Ipava
Rt. 1 — 80 acres

KEIME, CHARLES — Smithfield
Rt. 1 — 160 acres

KELLY, MRS. MARY — Ipava
Rt. 1 — 130 acres

KEIME GRANT — Cuba
Rt. 1 — 80 acres

KEMPER, BEN — Fairview
Rt. 1 — 59 acrea

KEIME, GRANT — Smithfield
Rt. 1 — 419 acres

KEMPER, ELMER A.
Rt. 5

Canton
40 acres

KEMPER, ELMER
Rt. 5

Canton
100 acres

KEMPSTER, FLORENCE
Rt. 1

London Mills
160 acres

KENNEDY, MRS. JOHN
Rt. 6

Canton
60 acres

KEPPLE, ARTHUR
Rt. 1

Marietta
62 acrea

KEPPLE, E. D.
Rt. 1-Reg. Guernsey Cattle

Farmington
247 acres

KEPPLE, O. A.
Rt. 2

Canton
40 acres

KEPPLE, RUSSELL
Rt. 3

Avon
80 acres

KEPPLER, ROY — Avon
Rt. 3

KERSH, BOYD — Lewistown
Rt. 2 — 127 acres

KERSKA, FRANCIS — Bushnell
Rt. 1

KESSLER, CLINTON, E. — Astoria
Rt. 1 — 82½ acres

KESSLER, C. G. — Vermont
Rt. 2 — 110 acres

KESSLER, FRED — Fairview
Rt. 1 — 100 acres

KESSLER, M. R. — Astoria
Rt. 2-Kenneth Beaird, Opr. — 180 acres

KESSLER, ORVILLE — Astoria
Rt. 1 — 110 acres

KESSLER, RUSSELL
Rt. 2

Astoria
129 acres

KESSLER, LIZZIE H.
Rt. 2

Astoria
22 acres

KETCHAM, FRANK
Rt. 3

Canton
34 acres

KETCHAM, R. A.
Rt. 5

Canton
320 acres

KETCHAM, R. A.
Rt. 5

Canton
Acres on main place

KETCHAM, R. A.
Rt. 5

Canton
Acres on main place

KIDWELL, BERT
Rt. 1

London Mills
105 acres

KIEMES, GRANT
Rt. 1

Cuba
248 acres

KING, C. W. — Avon
Rt. 3 — 350 acres

KING, WILLIAM E. — Havana
Rt. 2 — 240 acres

KINGERY, IDA — Astoria
Rt. 1 — 198 acres

KINGERY, TERRENCE — Astoria
Rt. 1 — 72 acres

KIRKPATRICK, FRANK — Table Grove
Rt. 1 — 80 acres

KLINE ESTATE — Canton
Rt. 4-Gale Fengel & Sons, Oprs. — 200 acres

KLINEDINST, GEORGE & CLARA — Ipava
Rt. 2 — 93 acres

KLUSMAN, B. C. — Rt. 2, Table Grove
Opr. by H. J. Ritter — 296 acres

DICKSON MOUNDS
Lewistown, Illinois

The Dickson Mound, a prehistoric burial mound, is on the Illinois River bluff line at a point a few miles from both the Illinois and Spoon Rivers with a magnificent view of the rivers.

In 192', Dr. Don F. Dickson conceived the idea of leaving the contents of the mound in situ, or as they were buried. With the assistance of his father, Thomas M. Dickson, and Marion H. Dickson, he began a scientific excavation of the site. The work was done with extreme care with trowels, orange sticks and small brushes used exclusively in working around the skeletons, pottery and other artifacts. The work reached such proportions that a shelter had to be built to protect the excavations from the elements. Today a 46 by 76 foot tile building covers the area.

In November, 1945, the State of Illinois acquired this site, and it is now known as the Dickson Mounds State Park.

KLUSMAN, B. C.
Rt. 1

Table Grove
353 acres

KLUSMAN, B. C.
Rt. 1

Table Grove
80 acres

KLUSMAN, B. C.
Rt. 1

Table Grove
50 acres

KNAPP, DR. G.G.
Rt. 4

Lewistown
233 acres

KNICKERBOCKER, C. D.
Rt. 1

Fairview
130 acres

KNUPPEL, ROY
Rt. 5

Canton
160 acres

KNOTT, C. E.
Rt. 2

Avon
145 acres

KNOTT, EMERY (ESTATE)
Rt. 1

Ellisville
90 acres

KNOTT, GARLAND
Rt. 1

Bushnell
45 acres

KNOTT, MARION
Rt. 2

Avon
None

KNUSSMAN, CARL R.
Rt. 1

Farmington
102 acres

KOST, OSCAR
Rt. 2

Ipava
221 acres

KOST, WILLIAM
Robert F. Conner, Opr.

Rt. 1, Ipava
180 acres

KOST, ZEB
Rt. 1

Vermont
232 acres

KOZELICHKI, TONY
Rt. 4

Canton
7 acres

KRAMER, W. G.
Rt. 3

Canton
29 acres

KREIDER, ARNOLD — Ellisville
Rt. 1 — 158 acres

KREIDER, RALPH C. — Avon
Rt. 3-Ora D. Black, Opr. — 600 acres

KREIDER, RALPH C. — Avon
245 acres

KREIDER, RALPH C. — Avon
Rt. 3-Orion B. Baxter, Opr. — 120 acres

KREPS, CALLIE — Marietta
Rt. 1-Ralph Rhodes, Opr. — 40 acres

KREPS, CALLIE — Marietta
Rt. 1 — 135 acres

KREPS, RUSSELL — Marietta
Rt. 1 — 120 acres

KRIDER, FRED C. — Cuba
Rt. 1 — 140 acres

KRIEDER, RALPH
Rt. 2

Avon
160 acres

KRUZAN, SHERMAN & GERTRUDE
Rt. 1

Ipava
156 acres

KRIEDER, RALPH
Rt. 2

Avon
113 acres

KUCHUN ESTATE
Rt. 5

Canton
200 acres

KROCK, JAMES
Rt. 2

Lewistown
180 acres

KUEHN, C. C.
Rt. 2

Smithfield
185 acres

KRUSCHINSKY, GRACE
Rt. 2

Lewistown
53 acres

KUEHN, VERNON
Rt. 2

Smithfield
153 acres

KUNTZ, JOHN F.
Rt. 4

Canton
98 acres

KUSADE, KACY

Summum
15 acres



KUMER, MATT
Rt. 1

Farmington
100 acres

KUTCHLER & FREDERICK ESTATE
Rt. 2

Avon
240 acres

Little *America* Cafe
and
Service Station
JUNCTION 24 and 28
PHONE 7141W
CANTON ILLINOIS
Owners: LOIS AND GERALD WILCOXEN

LEWISTOWN

As the history of Lewistown, county seat of Fulton County and that county's third largest city, is mainly the history of the county itself, many references to it will be found in the opening narrative of this book. The city is located in the center of Lewistown Township and has a population of 2,630. The population of the township is 3,237.

In addition to several railroads, Lewistown is served by US 24 and state highways 97 and 100. It is a typical Midwest county seat town, with shaded residential streets surrounding an ornate county courthouse. Lewistown was the boyhood home of the late Edgar Lee Masters, distinguished American Poet and author of *Spoon River Anthology*.

In one of the early courthouses here Abraham Lincoln often appeared in law cases. In that same courthouse Stephen A. Douglas once sat as a judge. As we have already seen, the first settler of Lewistown was Major Ossin M. Ross, who also was the founder of Fulton County.

MT. PLEASANT METHODIST CHURCH & CEMETERY Rt.4, Lewistown

ISABEL CHURCH (1884)-Rev. E. Catlin Lewistown

WATERFORD UNION CHURCH

Lewistown



OAK HILL CEMETERY

Lewistown

McNEAL CEMETERY

Lewistown

SAINT MARY'S CATHOLIC CEMETERY

Lewistown

WRIGHT CEMETERY

Lewistown

HULICK SCHOOL-District 145 Rt. 1, Lewistown

SAVILL, RALPH D. Rt. 2, Lewistown

WILLARD'S SELF SERVICE Lewistown

PINE BLUFF COAL CO.- Richard Fouts & Sons Lewistown

NOW AT SINCLAIR DEALERS'

FRANK H. SHIELDS
Supplier of Sinclair Products
PHONE 109 Lewistown, Ill.

SHELLANE
Bottled Gas for

- Economical Cooking
- Instant Hot Water
- Convenient Incineration
- Automatic Clothes Drying

Backed by years of experience and research.

A Product of the Shell Oil Company



ELLIS APPLIANCE CO.
30 South 1st Avenue
CANTON, ILLINOIS

LABERTI, ALFRED
Rt. 1

Ellisville
232 acres

LADD FARMS
Rt.1-J. K. Ladd, Opr.

Ipava
742 acres

LADD FARMS
Rt. 1

Ipava

LADD FARMS
Rt. 1

Ipava

LADD FARMS
Rt. 1

Ipava

LADD, ROBERT L.
Rt. 1

Ipava
160 acres

LAFARY, ARCHIE
Rt. 1

Ellisville
80 acres

LAFARY, CLAIR
Rt. 1

Cuba
200 acres

LAFARY, HARRY C.
Rt. 1

Table Grove
240 acres

LAFARY, HENRY
Rt. 1

Table Grove
120 acres

LAFARY, JOHN E.
Rt. 1

Smithfield
40 acres

LAFFERTY, JOHN E.
Rt. 2

Canton
130 acres

LALICKER, GEORGE
Rt. 1

Ipava
84 acres

LALICKER, JOHN
Rt. 1

Ipava
54 acres

LaRUE, FRANK
Rt. 2

Ipava
128 acres

LAU, HOWARD
Rt. 1

Astoria
55 acres

LAM, CLEVELAND — Astoria
Rt. 2

LAM, CLEVELAND — Astoria
Rt. 2 — 228 acres

LaMASTERS, JESSE L. — Lewistown
Rt. 1 — 120 acres

LANDIS, JOHN — Cuba
Rt. 2 — 112 acres

LANDIS, WESLEY — Cuba
Rt. 1 — 106 acres

DIEHL, B. S. (ESTATE) — Ipava
Rt. 1-Harold Plate, Opr. — 204 acres

LANE, MABEL HANNA — Lewistown
Rt. 4 — 80 acres

LANE, S. B. — Farmi
Box 213 — 42½ a

LANGENSTEIN, CHARLES J. — Fairview
Rt. 1 — 6 acres

LATIMER, MRS. ALTA — Canton
Rt. 2-Clyde H. Barnes, Opr. — 80 acres

LASSWELL, GHLEE — Astoria
Rt. 1 — 240 acrea



LATIMER, HAROLD — Canton
Rt. 2 — 80 acres

LASSWELL, HAROLD D. — Smithfield
Rt. 1 — 42½ acres

LATOURETTE, ARTHUR — London Mills
Rt. 1 — 160 acres

LASWELL, LLOYD & ELSIE — Smithfield
Rt. 1 — 80 acres

LAWS, MRS. CLAUD — Canton
Rt. 1 — 160 acres

LAWS, CLAUD (ESTATE) Canton
Rt. 1 113 acres

LAWS, EFFIE Cuba
Rt. 2 100 acres

LAWS, MRS. EFFIE Cuba
Rt. 2 100 acres

LAWSON ESTATE Ellisville
Rt.1-R.F. Lawson & Son-Hereford-240 acres

LAWSON ESTATE Ellisville
Rt.1-Jas.Lawson & Son-Shorthorns 240 acres

LAWSON, MRS. ETHEL Fairview
Rt. 1 182 acres

LAWSON, MARY A. Glasford
Rt. 2 160 acres

LEE, ABIGAIL H. Lewistown
Rt. 2 160 acres

LEE, BARBARA
Rt. 1

Canton
200 acres

LEEPER, HARRY L.
Rt. 1

Farmington

LEEPER, HARRY
Rt. 1

Farmington
265 acres

LEEPER, HARRY L.
Rt. 1

Farmington
302 acres

LEEPER, JERRY
Rt. 1

Farmington
240 acres

LEGATE, RALPH
Rt. 1

London Mills
85 acres

LEIDING, HERMAN
Rt. 2- Thomas Bohannon, Opr.

Havana
172 acres



LEIDYING, LENA
Rt. 1

Astoria
140 acres

LEIGH, OLIVER
Rt. 2

Smithfield
200 acres

LEISTER, T. E.
Rt. 1

Marietta
158½ acres

LENZI, RECCO
Rt. 1

Farmington
10 acres

ABRAM LEONARD ESTATE
Rt. 2

Havana
25-34 acres

DELOSS, LEONARD
Rt. 1

Lewistown
143 acres

LEONARD, RAY
Rt. 2-Ralph Harris, Opr.

Glasford
80 acres

LEONARD, MRS. W. O.
Rt. 2

Lewistown
20 acres

LESCHER, HENRY
Rt. 5

Canton
160 acres

LEUMAN, ERNEST
Rt. 1

London Mills
80 acres

BADER-LEWISTOWN MOTOR CO., INC. Lewistown
1427 N. Main



LEWSADER, HAROLD
Rt. 3

Lewistown
54 acres

LIDWELL, EDWARD L.
Rt. 4

Lewistown
30 acres

LIGHTLE, CHARLES OTIS
Rt. 2

Smithfield
12 acres

LILLIE, L. F.
Rt. 2

Avon
160 acres

LILLIE, L. F.
Rt. 2

Avon
160 acres

LILLY, FRANK
Rt. 4

Lewistown
120 acres

LINCOLN, MR. & MRS. ALLEN E. — Avon
Rt. 1 — 100 acres

LINDSEY, ALVA — Lewistown
Rt. 3 — 8 acres

LINCOLNFELTER, EARL — Cuba
Rt. 1 — 60 acres



LINDSEY, JESSE — Lewistown
Rt. 1 — 15 acres

LINDQUIST, OTTO — Canton
Rt. 4 — 80 acres

LINDY, C. A. — Cuba
Rt. 2 — 40 acres

LINDSAY, ORAN — Lewistown
Rt. 3 — 107 acres

LINEBAUGH, A. R. — Havana
Rt. 2 — 67 acres

LINGENFELTER, MRS. BELLE
Rt. 1

Farmington
97 acres

LINGENFELTER, FRED E.
Rt. 2

Canton
2 acres

LINGENFELTER, L.
Rt. 3

Canton
153 acres

LINGENFELTER, MARY
Rt. 3-Doyle Williams, Opr.

Canton
160 acres

LINN, A. F.
Rt. 3

Canton
40 acres

LINN, MRS. ALBERT
Rt. 4

Canton

LINN, MRS. ALBERT
Rt. 2

Canton
140 acres

LINN, ANDY
Rt. 5

Canton
120 acres

LINN, ERNEST
Rt. 3
Avon

LINN, HARRY
Rt. 3
Avon

LINN, OSCAR
Rt. 1
Canton
480 acres

LITCHFIELD, MANFORD
Rt. 3
Avon
265 acres

LITTLE, E. C.
Rt. 1
Smithfield
172 acres

LITTLE, ROMAN W.
Rt. 2
Astoria
203½ acres

LITTLEJOHN, MRS. LUCIAN
Rt. 3
Lewistown
375 acres

LITTLEJOHN, MRS. LUCIAN
Rt. 3
Lewistown
Acres on main place

LITTLEJOHN, GLENN — Lewistown
Rt. 1 — 123 acres



LITTLE SISTER COAL MINE — Cuba
Rt. 1 — 300 acres

LITTLE SISTER COAL CORP. — St. David

LITTLE SISTER FARM-COAL MINE — Cuba
Rt. 2

LITTLE SISTER COAL CORP. — Canton
Rt. 1

LITTLE SISTER FARMS — Canton
Rt. 1 — 143 acres

LITTLE SISTER FARMS — Canton
Rt. 1-Bernard Mahr, Opr. — 400 acres



OVERCASH, LLOYD — London Mills
Rt. 1 — 65 acres

LOCK, HANNAH — Avon
Rt. 3 — 80 acres

LOCK, HOBART — Avon
Rt. 3 — 80 acres

LOCK, HOBART J. — Avon
Rt. 2 — 380 acres

LOCKE, HOWARD C. — Ellisville
Rt. 1 — 160 acres

LOCK, HOBART — Avon
Rt. 3 — 160 acres

LOCK, MRS. JOHN M. — Fairview
Rt. 1 — 191 acres

LOCK, HOBART J. — Avon
Rt. 3



LOCK, MRS. J. — Canton
Rt. 2 — 120 acres

LOCK, LORETTA B.
Rt. 1

Farmington
179 acres

LOCKARD, CHESTER
Rt. 3

Lewistown
3 acres

LOCKARD, CLIFTON
Rt. 2

Havana
100 acres

LOCKARD, CLIFTON
Rt. 2

Havana
120 acres

LOCKARD, ERNEST
Rt. 2

Astoria
120 acres

LOCKARD, JOHN
Rt. 2

Astoria
70 acres

LOCKARD, JOHN
Rt. 2

Astoria
142 acres

LOCKARD, JOHN
Rt. 2

Astoria
39 acres

LARNER, HARRY — Avon
Rt. 1 — 190 acres

LOCKARD, OLLIE — Lewistown
Rt. 3 — 256 acres

LOCKARD, ROSS — Ipava
Rt. 1 — 100 acres

ARD, RONALD (Rolling-Acres) — Vermont
-Keith Hawkins, Opr. — 160 acres

LOCKE, WILBUR — Ellisville
Rt. 1 — 365 acres

LOGAN, ROSS, — Canton
Rt. 3 — 80 acres

LONG, BERT — Cuba
Rt. 1 — 156 acres

LONG, BERT — Cuba
Rt.1-Floyd Long, Opr. — 80 acres



LONG, HARLEY D.
Rt. 2

Ipava
247 acres

LONG, HARRY
Rt. 2

Vermont
80 acres

LOOSE, CHARLES
Rt. 3

Canton
85 acres

LOPMAN, MRS. ED
Rt. 1

Farmington
15 acres

LORD, EDWARD & BERTHA
Rt. 2

Lewistown
72 acres

LOUK, CHESTER
Rt. 2

Avon
160 acres

LOUK, CHESTER
Rt. 2

Avon
160 acres

LOVE, MARTIN M.
Rt. 2-Robert M. Graham, Opr.

Lewistown
80 acres

LOVELAND, HARRY — Lewistown
Rt.1-Max Loveland, Opr. — 160 acres

LOVELAND, JUDSON H. — London Mills
Rt. 1 — 79 acres

LOVELAND, JULIA — Lewistown
Rt. 1 — 215 acres

LOVELAND, ROBERT — Lewistown
Rt. 1 — 160 acres

LOVELL, GLEN — Fairview
Rt. 1 — 108 acres

LOVELL, PARK L. — Rt.1, Farmington
JOHNSTON, JOHN H. — Rt.1, Farmington

LOWE, JOHN H. — Canton
Rt. 3 — 220 acres

LOWE, JOHN SR. — Canton
Rt. 5 — 157 acres

LOWE, ORA E. Smithfield
Rt. 2 70 acres

LOWE, WILLIAM C. Smithfield
Rt. 1 304 acres

LUDLUM, CLYDE Canton
Rt. 2 120 acres

LUDLUM, I. W. Avon
Rt. 3 240 acres

LUMAN, ARTHUR London Mills
Rt. 1-Darrell Luman, Opr. 440 acres

LUMAN, ARTHUR London Mills
Rt. 1

LUMAN, ERNEST London Mills
Rt. 1 100 acres

LUMAN, ERNEST London Mills
Rt. 1-Duane Ulm, Opr. 240 acres

LUMAN, ERNEST — London Mills
Rt. 1-Duane Ulm, Opr. — 80 acres

LUMAN, JOSEPHINE — London Mills
Rt. 1

LUMAN, MRS. JOSEPHINE — Avon
Rt. 3 — 324½ acres

LUMAN, SARAH B. — London Mills
Rt. 1 — 81 acres



LUNDRY, CECIL — Canton
Rt. 2 — 157 acres

LUNDRY, DALLAS — Canton
Rt. 4 — 80 acres

LUNDRY, L. B. — Ellisville
Joseph M. Boyce, Opr. — 189 acres

LUNDRY, MRS. NELLIE B. — Cuba
Rt. 2 — 80 acres

LUPER, MRS. ELDON
Rt. 3

Avon
200 acres

LUTZ, LOCIE A.
Rt. 1-George Pensinger, Opr.

Marietta
182 acres

LUPPER, MRS. ELDON
Rt. 2

Avon
Tenant House

LYNCH, ANNA
Rt. 2

Canton
120 acres

LUPER, LLOYD
Rt. 3

Avon
240 acres

LYNCH, JOHN & NELLY
Rt. 4

Canton
200 acres

LUPER, LLOYD
Rt. 3

Avon
120 acres

LYNCH, JOHN
Rt. 4

Canton
160 acres

LIVERPOOL TOWNSHIP

It was in Liverpool Township that a village called Liverpool was laid out on the Illinois River in 1836 and that its founders thought would become as important a shipping point in central Illinois as the original Liverpool is in northern England. But when the railroads came in the middle 1850's and none was built through Liverpool, the village subsequently declined.

Today, the site of the former village is a commercial fishing port. Around it are a number of private hunting lodges, this region being noted for its plentiful supply of ducks each fall. Not far from the river port of Liverpool is located the famous Dickson Mounds State Park. The population of Liverpool Township today is 1,057.

The first settlers of Liverpool Township, who cmae in 1826, were Charles Deprest, Joseph Allen and wife, John Farris and family, Francis Smith and family and Seth Hilton and family. In 1849 a cholera epidemic broke out in the township and took the lives of thirteen persons. The area was organized into a township in 1850, with Jacob Maus as first supervisor.

MAHAM, J. G.& G.C. WRESTLER (rt.) Havana
Rt.2 6 acres (L) & 1 acre (R)

MAHAM, ROY Havana
Rt. 2 40 acres

MAHR, OTTO E. Ellisville
Rt. 1-Wayne Mahr, Opr. 100 acres

MAHR, RAY C. Canton
Rt. 2 100 acres

MAHR, RAY Lewistown
Rt. 4 235 acres

MAHR, RAY Lewistown
Rt. 1 270 acres

MALGRAN, CARL Canton
Rt. 5 200 acres

MALMGREM, MRS. CHAS. Glasford
Rt. 2 190 acres

MALMGREN, MRS. SUSANA
Rt. 5

Canton
74 acres



MALOTT, HARRY
Rt. 2

Cuba
120 acres

MALOTT, RALPH
Rt. 1

Table Grove
60 acres

MANDELIER, CURTIS T.
Rt. 1

Cuba
3 acres

MANN, OTIS L.
Rt. 4

Lewistown
51 acres

MANRIC, PETE
Rt. 5

Canton
40 acres

MARANVILLE, DOYLE H.
Rt. 5

Canton
20 acres

MARANVILLE, GILFORD
Rt. 2

Lewistown
50 acres

MARINER, WARD
Rt. 2

Smithfield
400 acres

MARINICH, FRANK
Rt. 4

Canton
270 acres

MARINICH, PAUL R. & BRO.
Rt. 4

Canton
440 acres

MARINICH, TONY, SR.
Rt. 5

Canton
160 acres

MARINICH, TONY & JOHN
Rt. 4

Canton
76 acres

MARINICH, TONY
Rt. 4

Canton
49 acres

MARKLEY, BELLE
Rt. 2

Astoria
56 acres

MARKLEY, MRS. BELLE
Rt. 2

Astoria
60 acres

MARKLEY, CLARK & LETA — Ellisville
Rt. 1 — 160 acres

MARKLEY, HERMAN — Smithfield
Rt. 1 — 218 acres

MARKLEY, DELOSS — Astoria
Rt. 1 — 35 acres

MARKLEY, REBECCA — Astoria
Rt. 1 — 100 acres

MARKLEY, GALE — Ellisville
Rt. — 160 acres

MARKLEY, ROLAND — Ellisville
Rt. 1 — 280 acres

MARKLEY, GEORGE — Ellisville
Rt. 1 — 160 acres

MARKLEY, ROLAND — Ellisville
Rt. 1 — Acreage on main place

MARSHALL, DEAN — Ipava
Rt. 1 — 117 acres

MARSHALL, DOROTHY — Smithfield
Rt. 2 — 40 acres

MARSHALL, G. C. — Vermont
171 acres

MARSHALL, ROBERT E. (ESTATE) — Vermont
120 acres

MARTIN BROS. — Canton
Rt. 1-Lyle Barclay, Opr. — 154 acres

MARTIN, CARL — London Mills
Rt. 1 — 180 acres

MARTIN, CHARLES, JR. — Canton
Rt. 1 — 160 acres

MARTIN, EARL — Fairview
Rt. 1 — 160 acres

MARTIN, EARL
Rt. 1

Fairview
83 acres

MARTIN, JACOB
Rt. 1

London Mills
160 acres

MARTIN, EVA
Rt. 1

Ellisville
40 acres

MARTIN, JAKE
Rt. 1

London Mills
120 acres

MARTIN, FLOYD E.
Rt. 1

Ellisville
15 acres

MARTIN, JIM
Rt. 2

Canton
80 acres

MARTIN, GUY
Rt. 1

Marietta
93 acres

MARTIN, LEE
Rt. 4

Canton
170 acres

MARTIN, C. LEE
Rt. 2

Smithfield
66 7 acres

MARTIN, C. LEE
Rt. 2

Smithfield
80 acres

MARTIN, MARY ADA
Rt. 1

Ellisville
60 acres

MARTIN, RAY L.
Rt. 1

Ellisville
80 acres

MARTON, MRS. ROCKISE
Rt. 5

Canton
120 acres

MARVEL, HOWARD
Rt. 2

Canton
8 acrea

MARVEL, RALPH
Rt. 2

Canton
332 acres

MASON, BLAKE
Rt. 2

Havana
240 acres

MASON, CHARLES
Rt. 2
Cuba

MASON, JAMES
Rt. 1
Table Grove
8 acres

MASON, CLARENCE
Rt. 2
Vermont
50 acres

MASON, THOMAS
Rt. 2
Smithfield
60 acres

MASON, MR. & MRS. DON
Rt. 4
Lewistown
240 acres

MASTERS, WALTER C.
Rt. 5
Canton
80 acres

MASON, GEORGE
Rt. 1
Smithfield
220 acres

MATHENY, MRS. J. E.
Rt. 2
Lewistown
90 acres



MATHENY, WILLIAM
Rt. 1

Marietta
80 acres

MATHIEWS, FREDRICK
Rt. 1

Cuba
40 acres

MATTHEWS, FREDERICK
Rt. 1

Cuba
240 acres

MAXWELL, KENNETH
Rt.1-Charles Haney, Opr.

Table Grove
160 acres

MAY, MRS. CARY
Rt. 2

Canton
160 acres

MAYALL, LAWRENCE C.
Rt. 2

Ipava
85 acres

MAYHALL, EMMETT & STELLA
Rt. 1

Table Grove
15 acres

McADAMS, MRS. ALICE
Rt. 1

Smithfield
120 acres

McADAMS, JOHN M. Cuba
Rt. 1 148 acres

McBROOM, ED Canton
Rt. 1 219 acres

McBROOM, LEONARD T. Canton
Box 46 140 acres

McCANCE, ROSS Smithfield
Rt. 2 120 acres

McCANCE, W. J. Smithfield
Rt. 2 120 acres

McCANN, EVERETT C. Trivoli
Rt. 1 153 acres

McCARAHAN, MRS. M. Lewistown
Rt. 2 130 acres

McCARTY, ARTHUR F. Vermont
42 acres

McCARTY, FRANK — Vermont
Rt. 2 — 160 acres

McCARTY, FRANK — Vermont
Rt. 2 — 160 acres

McCARTY, HARRY — Vermont
Rt. 2 — 240 acres

McCORMICK, HARVEY — Vermont
Rt. 2 — 94 acres

McCORMICK, VIRGIL — Vermont
Rt. 2 — 220 acres

McCLAUSLAND, JAS. — Astoria
Rt. 1 — 160 acres

McCLELLAND, R. C. (ESTATE) — Astoria
Rt. 1 — 109 acres

McCLELLAND, SADIE — Astoria
Rt. 1 — 80 acres

McCORD, JAY & DON
Rt. 1

Fairview
80 acres

McCORMICK, VERN
Rt. 2

Astoria
160 acres

McCORMICK
Rt. 1

Vermont
110 acres

McCOY, LYLE B.
Rt. 1

Trivoli
61 acres

McCORMICK, ARTHUR
Rt. 2

Astoria
160 acres

McCOY, WILLIAM D.
Rt. 1

Farmington
123 acres

McCORMICK, CARL
Rt. 1

Astoria
179 acres

McCOY, W. D.
Rt. 2

Canton
80 acres

McCRACKEN ESTATE — Canton
Rt. 3 — 160 acres

McDOWEL, ROSS — Lewistown
Rt. 1 — 168 acres

McCULLOUGH, GEORGE — Farmington
Rt. 2 — 120 acres

McELVAINE, RICHARD H. — Avon
Rt. 2 — 160 acres

McCONE, WILLIAM — Ellisville
Rt. 1 — 3 acres

McGHEE, MARO — Ellisville
Rt. 1 — 80 acres

McDERMET, FRANK — Marietta
Rt.-Henry Efnor, Opr. — 40 acres

McKAY, JAMES — Avon
Rt. 3 — 80 acres

McKENZIE, DELMO — Avon
Rt. 2 — 100 acres

McKINLEY, C. W. — Astoria
Rt.1-Locust Grove Farm No. 2 — 157 acres

McKEOWN, MRS. GAY — Ipava
Rt. 2 — 9 acres

McKINLEY, C. W. — Astoria
Locust Grove Farm No.3 — 222 acres



McKEOWN, GAY — Ipava
Rt. 1 — 200 acres

McKINLEY, MARJORIE — Smithfield
Rt. 1 — 120 acres

McKINLEY, C. W. — Astoria
Locust Grove Farm No.1 — 255 acres



McKINLEY, MARJORIE — Smithfield
Rt. 1 — 160 acres

McKINNEY, JOHN
Rt. 2

Canton
140 acres

McKINNEY, MRS. WILLIAM L.
Rt. 2

Canton
86 acres

McKINZIE, MRS. ELIZABETH
Rt. 2-Clarence Sinnett, Opr.

Avon
100 acres

McKINZIE, J. A.
Rt. 1

Lewistown
19 7 acres

McLOUTH, CECIL
Rt. 4

Canton
80 acres

McLOUTH, CLAIRE
Rt. 3

Canton
142 acres

McLOUTH, HOMER
Rt. 2

Cuba
160 acres



McLOUTH, NEFTON
Rt. 1

Canton

McLOUTH, NAFTON
Rt. 1

Canton
160 acres

McMAHON, MRS. MARY
Rt. 2

Canton
40 acres

McMAHON, MRS. MARY
Rt. 2-Dennis McMahon, Opr.

Canton
80 acres

McMILLAN, EDITH
Rt. 5-Roscoe Bowton, Opr.

Canton
180 acres

McMILLAN, ROY H.
Rt. 2

Astoria
160 acres

McMULLEN, CLIFFORD
Rt. 2

Cuba
80 acres

McMULLEN, ELLEN
Rt. 1

Ipava
220 acres



McMULLEN, ROBERT H.
Rt. 1

Farmington
38 acres

McMULLEN, ROY
Rt. 2

Astoria
78 acres

McNALLY & CULLINANE
Rt. 2

Havana
600 acres

McNALLY, PAUL
Rt. 2

Havana
160 acres

McNELLY, HARRISON

Avon

McNALLY, PAUL
Rt. 4

Lewistown
215 acres

McWHORTER, LEE
Rt. 2

Cuba
240 acres

McNALLY, PAUL
Rt. 4

Lewistown
216 acres

McWHORTER, MARVIN
Rt. 2

Cuba
357 acres

McWHORTER, PERRY L. Cuba
Rt. 2 220 acres

MEDOWLARK FARMS Canton
Rt. 5

MEDOLARK FARMS Canton
Rt. 5

MEDOWLARK FARMS Canton
Rt. 5

MEDOWLARK FARMS Canton
Rt. 5 160 acres

MEDOWLARK FARMS Canton
Rt. 5

MEDOWLARK FARM Canton
Rt. 1 160 acres

MEL, TIMMONS London Mills
Rt. 1 120 acres

MELICK, LUELLA M. London Mills
Rt. 1 160 acres

MELLERT, FRED Canton
Rt. 2 160 acres

MELLERT, JOSEPH Canton
Rt. 1 255 acres

MELLERT, WILLARD Canton
Rt. 5 80 acres

MELLERT, WILLARD & MILDRED Canton
Rt. 1 150 acres

MELLERT, WILLARD & MILDRED Canton
Rt. 1 150 acres

MELLIER, M.T. & A.J. PITTMAN Astoria
Rt. 1 240 acres

MELVILLE, ALFRED Farmington
Rt. 1 170 acres



MELVILLE, ALFRED
Rt. 1

Farmington
76 acres

MELVILLE, RALPH W.
Rt. 1

Farmington
83 acres

MELVIN, DONALD D.
Rt. 1

Ellisville
184 acres

MENDENHALL, MABEL
Rt. 2

Astoria
80 acres

MERCER, ARTHUR & NELLIE
Rt. 1

Table Grove
120 acres

MERCER, CARL
Rt. 2

Ipava
80 acres

MERCER, CARL
Rt. 2

Ipava
258 acre

MERCER, CHARLES
Rt. 2

Vermont
80 acres

MERCER, CORA
Rt. 2

Vermont
80 acres

MERLE, BARNETT G.

Ellisville
20 acres

MERRIELL, T. A.
Rt. 1

Astoria
94 acres

MERRILL, W. O.
Rt.1-Wm. L. Merrill, Opr.

Astoria
143 acres

MERRYMAN, B. V.
Rt. 1

Lewistown
150 acres

MESSLER ESTATE
Rt. 1

Canton
160 acres

MISSIONARY SOCIETY of the METHODIST CHURCH
of ABINGDON
Rt. 1

Ellisville
80 acres

MEYER, EDDIE
Rt. 1

Ellisville
120 acres

MEYER, GEORGE — Canton
Rt. 5 — 80 acres

MIDLAND ELECTRIC — Fairview
Rt. 1 — 160 acres

MIDLAND ELECTRIC COAL CORP. — Farmington
P.M. Brashear & Son, Opr. — 557 acres
Registered Polled Hereforda

MIDLAND ELECTRIC COAL CORP. — Farmington
300 acres

MIDLAND ELECTRIC COAL CORP. — Middle Grove
30 acres

MIDLAND ELECTRIC COAL CORP. — Farmington
Box 265



MIDLAND ELECTRIC COAL CO. — Fairview
Rt.1-Jay & Don McCord, Opr.

MIDLAND ELECTRIC COAL CO. — Fairview
Rt.1-Carl O. Elliott, Opr. — 162 acres

MIDLAND ELECTRIC COAL CORP. Farmington
P.M. Brashear & Son, Opr. 160 acres
Registered Polled Herefords

MIDLTON STRIP MINE Fairview
Rt. 1 409 acres

MIDLAND STRIP MINE Fairview
Rt. 1

MILES, LAWRENCE F. Astoria
Rt. 2 116 acres

MILES, MRS. WILLIAM Lewistown
Rt. 4-E. B. Miles, Opr. 154 acres

MILLE, W. R. Canton
Rt. 5 80 acres

MILLER ESTATE Canton
Rt. 2 200 acres

MILLER, BERT Canton
Rt. 4 220 acres

MILLER, C. C.
Rt. 2

Astoria
20 acres

MILLER, FRANK L.
Rt. 5

Canton
217 acres

MILLER, CHARLIE & JENNIE
Rt. 2

Smithfield
20 acres

MILLER, FRANK
Rt. 2

Canton
110 acres

MILLER, CLYDE
Rt. 2

Smithfield
80 acres

MILLER, GEORGE
Rt. 1

Fairview
120 acres

MILLARD, MRS. DAISY
Rt. 1

Cuba
60 acres

MILLER, HAROLD
Rt.4-Byron Tindall, Tenant

Canton
160 acres

MILLER, HARRY S. Canton
Rt. 4 None

MILLER, MRS. HATTIE M. Smithfield
Rt. 1 120 acres

MILLER, JOHN F. & MRS. FRANK MILLER
Rt. 2 Canton
Built by John F. Miller 1847-K. G. Heikes

MILLER, LEE Canton
Rt. 2 2 acres

MILLER, RALPH Astoria
Rt. 2 120 acres

MILLER, RALPH Astoria
Rt. .2 40 acres

MILLER, ROY Canton
Rt. 5 243 acres

MILLER, MRS. VIOLA Canton
Rt. 4 160 acres

MILLER, WILSON
Rt. 4

Lewistown
60 acres

MILLER, WILSON
Rt. 4

Lewistown
113 acres

MILLER, E. WILSON
Rt. 4

Lewistown
200 acres

MILLER, WILSON
Rt. 2

Lewistown
78 acres

MILLS, CHRIS A.
Rt. 2

Glasford
160 acres

MILLS, RALPH
Rt. 2

Glasford
160 acres

MILVILL, DAN
Rt. 1

Farmington
1¼ acres

MINN, WILLIAM E.
Rt. 5

Cant n
46 acres

MINER, TIMOTHY — Adair
Rt. 1 — 82 acres

NATIONAL MINES — Farmington
Rt. 1- First House Robert Taggart 11 acres

MITCHELL, GLENN S. — Avon
Rt. 3 — 80 acres

MITCHELL, GLENN S. — Avon
Rt. 3 — 80 acres

MITCHELL, GLENN — Avon
Rt. 3 — 160 acres



MITCHELL, IDA — Astoria
Rt. 2 — 80 acres

MITCHELL, MARION — Ellisville
Rt. 1 — 160 acres

MITCHELL, ROY S. — Avon
Rt. 1 — 20 3½ acres

MITCHELL, RUSSELL H.
Rt. 3

Avon
283 acres

MITCHELL, RUSSELL
Rt. 3

Avon
40 acres

MOONEY, JESSE
Rt. 2

Elliaville
100 acres

MOORE, JESSE D.
Rt. 2

Glaaford
80 acres

MOORE, DR. D. L.
Rt. 1

Fairview
2½ acres

MOORE, J. GLENN
Rt. 1

Ipava
98 acres

MORAN, MRS. ADAH
Rt. 4-Lyle Moran, Opr.

Canton
154 acres

MOREY, LIEMAN
Rt. 1

London Mills
320 acres

MORE, ROBERT D. Cuba
Rt. 1 59 acres

MOREY, FRANK H. London Mills
Rt. 1 80 acres

MORGAN, C. L. Farmington
Rt. 1 213 acres

MORGAN, FRANK Astoria
Rt. 1 80 acres

MORGAN, JOHN Cuba
Rt. 1 166 acres

MORGAN, O. B. Glastord
Rt. 2 74 acres

MINES, MORGAN Canton
Rt. 3 300 acres



MORGAN MINES, INCORPORATED Lewistown
Rt. 2

MORLINDER, MRS. ALTA — Fiatt, 50 acres

MORRIS, CHARLES — Fiatt

MORRELL, HATTIE A.
Rt. 1-Gerald Johnston, Opr. — Farmington, 220 acres

MORRIS, CHARLES
Rt. 2-Clyde Shaffer, Opr. — Canton, 270 acres

MORRELL, HATTIE
Rt. 2-Franklin F. Sprecher — Canton, 186 acres

MORRIS, CHARLES M.
Rt. 2 — Canton, 350 acres

MORRELL, LEE
Rt. 2 — Canton, 80 acres

MORRIS, JOHN
Rt. 1 — Marietta, 80 acres



MORRIS, C. M.
Rt. 2

Canton
150 acres

MOWERY, C. J.
Rt. 2

Cuba
88 acrea

MORSE, HARRY A. & CORA J.
Rt. 2

Ipava
50 acres

DELMAR MOYER
Rt. 1

Astoria
9 acres

MORSE, LACY
Rt. 1

Farmington
230 acres

MULICA, CARL
Rt. 2

Canton
170 acres

MOUL, MRS.
Rt. 1

Astoria
80 acres

MUMMERT, DELLA
Rt. 2-Marshall Mummert, Opr.

Astoria

MUMMERT, DELLA — Astoria
Rt. 2 — Operated by Marshall Mummert

MUMMERT, DELLA — Astoria
Rt. 1 — 174 acres

MUMMERT, DELLA — Havana
Rt. 2 — 200 acres

MUMMERT, KEITH — Astoria
Rt. 2 — 120 acres

MUMMERT, DELLA — Astoria
Rt. 2 — Operated by Marshall Mummert



MUMMERT, MARSHALL — Havana
Rt. 2 — 240 acres

MUMMERT, DELLA — Astoria
Rt. 2-Marshall Mummert, Opr. — 480 acres

MUMMERT, MARSHALL — Aatoria
Rt. 1 — 160 acres

MUMMERT, W. H.
Rt. 2

Astoria
158 acres

MUNSON, WESLEY
Rt. 1

Lewistown
160 acres

MUNSON, CHARLES
Rt. 1

Lewistown
240 acres



MURPHY ESTATE
Rt. 1

Cuba
227 acres

MUNGER, JOHN
Rt. 2

Canton
137½ acres

MURPHY, ARCHIE V.

Marietta
42½ acres

MUNSON, LAWRENCE
Rt. 1

Smithfield
80 acres

MURPHY, CHARLES
Rt. 2

Cuba
80 acres

MURPHY, CLARENCE H.
Rt. 5

Canton
30 acres

MURPHY, OTIS
Rt. 2

Lewistown
160 acres

MURPHY, HELLEN M.
Everett Main, Opr.

Rt. 2, Ipava
260 acres

MURPHY, RAY
Rt. 1

Lewistown

MURPHY, JESSE
Rt. 1

Marietta
160 acres

MURPHEY, RAY
Rt. 1

Cuba
158 acres

MURPHY, LOCIE
Rt. 1-Collins Murphy, Opr.

Marietta
160 acres

MURPHY, RAY
Rt. 2-Jimmy Murphy, Opr. Reg. Angus

Cuba
194

MURPHY, RAY
Rt. 2

Cuba
263 acres

MURPHY, VERN
Rt. 1

Lewistown
163 acres

MURRAY, HERMAN
Rt. 2

Canton
160 acres

MUSSELMAN, S. P.
Rt. 1

Vermont
46 acres



MUSTREAD, JOE S.
Rt. 3

Lewistown
10 acres

MUSTREAD, WILLIAM R.
Rt. 1

Smithfield
140 acres

MYERS, CHARLE C.
Rt. 1

Astoria
80 acres

MYER, DON P.
Rt. 4

Lewistown
180 acres

MYERS, FRED
Rt. 4

Canton
120 acres

MYERS, MERLIN C.
Rt. 2

Ipava
320 acres

SPOON RIVER LUMBER CO.

ROY TALLENT

Owner

R. R. 2 Hi-way 95

SMITHFIELD, ILLINOIS

Phone: MARIETTA 6-6158

MAPLE LAWN DAIRY FARM

Registered
Guernsey Cattle

MAURICE W. SMITH

Proprietor

R. R. 1 HI-WAY 95 • MARIETTA, ILL.

Phone MARIETTA 6-6307

NAVE, HELEN E.
Rt. 1

Ellisville
1¼ acres

NAYDEN, MICHAEL J.
Rt. 1

Lewistown
10 acres

NEEAR, EDISON
Rt. 1

Trivoli
73 acres

NEGLEY, ARTHUR
Rt. 4

Canton
80 acres

NEGLEY, BEN (ESTATE)
Rt. 2-Kenneth Rohrer, Opr.

Canton
162 acres

NEGLEY, GLEN H.
Rt. 2

Smithfield
80 acres

NEGLEY, H. A.
Rt. 2

Canton
80 acres

NEGLEY, MARION & DON
Rt. 2

Canton
240 acres

NEGLEY, RAYMOND
Rt. 4

Canton
74 acres

NELSON, HOWARD
Rt. 4

Canton
80 acres

NEHMELMAN, DON H.
Rt. 1

Ipava
53 acres

NELSON, DR. M. S.
Rt. 2

Canton
40 acres

NELMES, WILLIAM
Rt. 1

Smithfield
230 acres

NELSON, RALPH
Rt. 1

Table Grove
200 acres

NELSON, HENRY
Rt. 5

Canton
60 acres

NESBIT, MIKE
Rt. 1

London Mills
110 acres

NETELER, EDITH L. Havana
Rt. 2 160 acres

NEWCOMB, WALTER L. Farmington
Rt. 1 160 acres

NEVILLE, JAMES T. & MORRIS W. Canton
Rt. 2 40 acres

NEWCOMB, WALTER L. Middlegrove
421 acres

NEWBERRY, PERAL Cuba
Rt. 2 80 acres

NEWELL, LAURA Marietta
Rt. 1-Russel Groves, Opr. 78 acres

NEWCOMB, BRO. Elliaville
Rt. 1-Howard Utsinger, Opr. 480 acres

NICHOLS, CY Avon
Rt. 3 40 acres

NICHOLS, MERLIN L. Avon
Rt. 3 80 acres

NOE, JAMES Canton
Rt. 3 1 acre

NORRIS FARMS Havana
Acreage on main place

NORRIS FARMS Havana
Box 109 12,000 acres

NORRIS FARMS Havana
Acres on main place

NORRIS FARMS Havana
Rt. Acreage on main place



NORRIS FARMS Havana
Rt. 2

NORRIS FARMS Havana
Box 109 Acreage on main farm

NORTHUP, MRS. HUGH
Rt. 1

Trivoli
120 acres

NORTHUP, RALPH R.
Rt. 2

Glasford
160 acres

NORTHUP, ROSCOE
Rt. 1

Trivoli
120 acres

NORVEL JESSIE (ESTATE)
Rt. 1-Delbert Hall, Opr.

London Mills
187 acres



NOTT, W. KAY
Rt. 4

Lewistown
85 acres

NUN, EUGENE
Rt. 1

Smithfield
240 acres

BUTLER'S BUILDING MATERIALS

"ANYTHING OF WOOD"

LEWISTOWN, ILLINOIS

ORION TOWNSHIP

Situated at the northeast corner of Fulton County, Orion Township is a fully-developed farming community of 789 population. Among the first settlers of the township were John Wolf, John Orendorff and William Ulmer and their families, all of whom arrived about 1828.

Another early settler was Jonas Rawalt, who became first supervisor of the township after it was organized in 1850 and who was re-elected to that post continuously for the next ten years. An early settlement of the township was Rawalt's Station, which Jonas Rawalt established on the Toledo, Peoria & Warsaw railroad.

Still another pioneer settlement in the township was Breed's Station, laid out on the Toledo, Peoria & Warsaw railroad by C. G. Breed, an early settler. The first saw mill in Liverpool Township was erected by Gabriel Walling on the west branch of Copperas Creek.

OAKS, FRANK
Rt. 4

Lewistown
80 acres

OAKS, LESTER B.
Rt. 5

Canton
150 acres

O'BRIEN, BRUCE
Rt. 4

Canton
3 acres

O'BRIEN, MRS. H. E.
Rt. 1

Canton
200 acres

O'BRYANT, CHAS.
John O'Bryant, Opr.

Bryant
150 acres

O'BRYANT, CLINTON M.
Rt. 2

Lewistown
80 acres

O'BRYANT, HARRY
Rt. 2

Lewistown
160 acres

O'BRYEN, ALDAH
Rt. 1

Farmington
97 acres

O'DONNELL, MISS KATE
Rt. 1

Ipava
243 acres

O'DONNELL, LEO
Rt. 2

Avon
38 acres

O'DONNELL, MATHEW

Avon
123 acres



OEHLER, S. E.
Rt. 1

Astoria
300 acres

OETGEN, ARTHUR
Rt. 1

Canton
50 acres

OGDEN, DORA L.
Rt. 2

Havana
63 acres

OGDEN, E. EARL
Rt. 4

Lewistown
70 acres

OGDEN, ELMER
Rt. 4

Lewistown
87 acres

OGLE, T. M.
Rt. 3

Avon
240 acres

OGLE, R. J.
Rt. 3

Avon

OGLE, J. M.
Rt. 3

Avon
80 acres

OGLE, J. M.
Rt. 2

Avon
Acres on main place

O'HEARN, JAMES
Rt. 1

Ellisville
38 acres

OLIVER, KERMIT F.
Rt. 1

Marietta
53 acres

OLIVER, JOHN S.
Rt. 1

Astoria
148 acres

OLSON ESTATE
Rt. 4

Canton
160 acres

O'MALLEY, FLOYD — Ipava
Rt. 1 — 100 acres

ORENDORFF COMPANY FARMS — Canton
Rt. 1 - Marion Newton, Opr. — 160 acres

ONION, MRS. CALLA — Ipava
Rt. 1 — 160 acres

ORENDORFF, U. G. (ESTATE) — Canton
Rt. 2 — 160 acres

REUTER, MR.& MRS. ORA E. — Avon
Rt. 3 — 250 acres

ORENDORFF FARMS — Canton
Rt. 1

ORENDORFF — Canton
Rt. 1 — 1200 acres

ORENDORFF FARMS — Canton
Rt. 1 — 120 acres

ORENDORFF FARMS
Rt. 1

Canton
160 acres

ORENDEORFF, U. G.
Rt. 3

Canton
170 acres

ORENDORFF ESTATE
Rt. 3

Canton
240 acres

ORENDORFF, U. G.
Rt.3-Noble Mitchell, Opr.

Canton
314 acres

ORENDORFF, U. G.
Rt.3-Noble Mitchell, Opr.

Canton
70 acres

ORWIG, LOROL T.
Rt. 1

Marietta
98 acres

ORWIG, MILTON W.
Rt. 1

Smithfield
140 acres

ORWIG, WILLIAM
Rt. 1

Smithfield
40 acres

ORWICK, DOT
Rt. 4

Canton
80 acres

OSBORN, WILLARD
Rt. 1-Harry Douglas, Opr.

Marietta
120 acres

OSBORN, MARCUS
Rt. 1

Marietta
245 acres

OSBORNE, WILLARD
Rt. 1

Marietta
158 acres

OSBORN, MRS. WESLEY
Rt. 2

Avon
260 acres

OTTO, RALPH & W. E. DOWNS
Rt. 4

Canton

OSBORN, WILLARD
Rt. 1

Marietta
120 acres

OVERCASH, LENARD
Rt. 1

Fairview
20 acres

OVERCASH, LLOYD
Rt. 1

London Mills
243 acres

OWENS, W. E.
Rt. 2

Lewistown
60 acres

TRY A LOAD OF **KEY COAL**

7 x 4 EGG

TREATED STOKER

"You Will Be Pleased"

Dependable Heat at LOWER Cost

KEY COAL COMPANY

ASTORIA, ILLINOIS

CANTON

CONCRETE PRODUCTS CO.

West Maple Street Limits

CANTON, ILLINOIS

– Phone 2248 –

LACEY CEMETERY Rt. 1, Ipava

HOWARD CEMETERY Ipava

SMITH CEMETERY Ipava

IPAVA CEMETERY Ipava

IPAVA FARMER'S ELEVATOR COMPANY Ipava

IPAVA FARMER'S ELEVATOR CO. Ipava

FULTON SERVICE CO.- Ipava

IPAVA

Principal trading and social center of Pleasant Township is Ipava, a village established more than a hundred years ago. It has a population of 667, while that of the township is 1,199. Ipava is located on US 136 and on the Chicago, Burlington & Quincy railroad.

The village was laid out in 1846 by John Easley and at first was called Pleasantville. One of the earliest churches here was built in 1854 by the Methodists at a cost of $2,000. In 1858 the Presbyterian church was erected, also at a cost of $2,000. During the 1870's the village consisted of three churches, three blacksmith shops, two hotels, two public halls, two furniture stores, two wagon shops, a bank, schoolhouse, flour mill, drug store and newspaper plant.

First to settle in Pleasant Township was William Roland, who arrived in 1828. Later that year there came James and Riley Roland, as well as Daniel Walters, Daniel Brown and a few others. After Pleasant Township was organized in 1850, the first supervisor was J. P. Montgomery.

METHODIST CHURCH (1894)-Rev. Paul Dubois Cuba

NAZARENE CHURCH-Rev. Jones Cuba

ASSEMBLY OF GOD CHURCH-Rev. L. P. Spratt Cuba

BISHOP CONNER CEMETERY Cuba

BLACKABY CEMETERY-Putman Township Cuba

CUBA CONSOLIDATED SCHOOLS-Unit 3 Cuba

C U B A

In 1834 an early settler, Ephraim Brown, came to future Putnam Township and laid out a village he called Middletown. Two years later, a group of other early settlers, composed of Joel Solomon, D. W. Vittum, Samuel Brooks and T. B. Coggswell, arrived in the same vicinity and platted another village; one they called Centerville. In the years following, the two villages grew together and eventually were given the single name of Cuba. How htis name originated, local historians do not say.

Today, Cuba has a population of 1,482, while that of Putnam Township is 2,025. State highways 97 and 95 form a junction in Cuba. At one period in its history, Cuba was on the line of the Fulton County Narrow Guage Railway, a line that ran from Fairview to Havana. An early historical work says that Cuba "is very pleasantly situated in the midst of a fine agricultural district, and is one of the leading places of the county at which coal is mined."

Putnam Township is named after Reading Putnam, first settler, who came in 1823, or the same year in which Fulton County was organized. First supervisor of the township, after it was organized in 1850, was H. S. Hyatt.

PAGE, MARY E.
Rt. 2

Table Grove
200 acres

PAINTER, DWIGHT H.
Rt. 1

London Mills
40 acres

PALM, MARTIN
Rt. 1

Table Grove
200 acres

PALMER, HENRY
Rt. 4

Lewistown
254 acres

PARKER, GEORGE A.
Rt. 1

Canton
75 acres

PARKER, LLOYD
Rt. 1

London Mills
80 acres

PARKER, LLOYD
Rt. 2

Vermont
84 acres

PARKER, LLOYD
Rt. 1

London Mills
160 acres



PARKIN, OLIVER M.
Rt. 5

Canton
80 acres

PARKINS, ROSCO
Rt. 3

Avon
127 acres

PARKINSON, JAMES B.
Rt. 3

Lewistown
210 acres

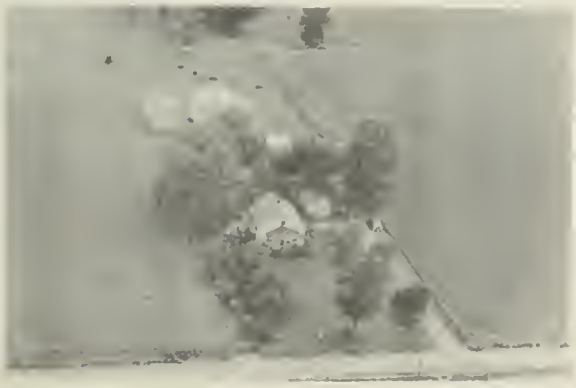

PARKINSON, PHILIP
Rt. 4

Lewistown
30 acres

STROUSE & PARKINSON,
Rt. 1

Ipava
160 acres

PARKS
Rt. 1

Fairview
200 acres

PARKS, GUY
Rt. 1

Ellisville
160 acres

PARR, CARROLL W.
Rt. 1

Ipava
160 acres

PARR, ELSIE
Rt. 2

Vermont
38 acres

PARR, ROY
Rt. 1

Ipava
120 acres

PARR, HARRY
Rt. 2

Astoria
127 acres

PARR, ROY
Rt. 2

Astoria
240 acres

PARR, KENNETH D.
Rt. 2

Astoria
160 acres

PARRY, JESSE
Rt. 2

Browning
200 acres

PARR, PAUL
Rt. 2

Havana
80 acres

PARSANO, HAROLD
Rt. 2

Ipava
120 acres

PARVINS, HARRY
Rt. 2

Smithfield
295 acres

PASSINI, MRS. ELIZABETH
Rt. 1

Farmington

PASSINI, MRS. ELIZABETH
Rt. 1

Farmington
149 acres

PATTERSON, W. B.
Rt. 1

Canton
140 acres

PAUL, F. R.
Rt. 1

Marietta
80 acres

PAUL, LEE R.
Rt. 1

Marietta
180 acres



PAULL, MISS ANN
Rt. 1

Marietta
160 acres

PEARSON, FRANK
Rt. 1

Ellisville
80 acres

PECHARICH, JOHN A. Farmington
Rt. 2 50 acres

PECHARICH, TONY Canton
Rt. 4 55 acres



PERRY, KEITH Astoria
Rt. 1 160 acres

PETERSON, A. R. Cuba
Rt. 2

PETERSON, J. L. Avon
Rt. 2 175 acres

PETERSON, LLOYD Avon
Rt. 2 160 acres

PETTET, MRS. AVIS Lewistown
Rt. 1 196 acres

PHILLIPS, C. C. Lewistown
Rt. 2 140 acres

PHILLIPS, C. A. — Astoria, 20 acres

PHILLIPS, MRS. MARY, Rt. 2 — Vermont, 80 acres

PHILLIPS, CARROLL, Rt. 2 — Smithfield, 130 acres

PHILLIPS, MEDFORD, Rt. 1 — Astoria, 87 acres

PHELPS, JOSEPH A. (Rt.)
CRAMLET, LENTON (Left) — Marietta, 96¼ acres

PHILLIPS, RAY, SR., Rt. 3 — Lewistown, 25 acres

PHILLIPS, LLOYD, Rt. 2 — Cuba, 65 acres

PHILLPS, ROLLA & ALVIN OWEN, Rt. 3 — Avon, 260 acres

PHILLIPS, W. K.
Rt. 2

Canton
71 acres

PICKETT, MYLUS
Rt. 2

Canton
241 acres



PICCO, MARCO
Rt. 1

Farmington
13½ acres

PICKREL, LESTER E.
Rt. 1

London Mills
30 acres

PICKEL, CHARLES
Rt. 2

Avon
15 acres

PIETRICH, TONY
Rt. 3

Avon
136 acres

PICKETT, D. CARL
Rt. 1

Canton
25 acres

PIGG, R. H.
Rt. 1

Ipava
160 acres

PILCHER, SAM
Rt. 2

Canton
160 acres

PILCHER, ROLLIN
Rt.

Fiatt
80 acres

PILCHER, S. B.
Rt. 2

Cuba
45 acres

PILKINGTON, RALPH & MARY
Rt. 2

Cuba
80 acres

PITTMAN, ERLE
N. Broadway

Lewistown
100 acres

PLATE, CHARLES
Rt. I

Marietta
164 acres

PLATE, DON H.
Rt. 2

Vermont
158 acres

PLATTENBERG ESTATE
Rt.5-Gordon E. Freeman, Opr.

Canton
69½ acres

PLATTENBERG ESTATE
Rt. 1

Canton
160 acres

PLUMMER, MRS. DOROTHY
Rt. 2

Astoria
120 acres

POISET ESTATE
Rt. 3

Avon
525 acres

POLHEMUS, CARL
Rt. 1

Farmington
137 acres



POLHEMUS, JOSEPH
Retained in family since 1839

Fairview
143 acres

POLLITT, GROVER
Rt. 2

Lewistown
70 acres

POLLOCK, CHARLES H.
Rt. 1

Astoria
132 acres

POLLOCK, LENA
Rt. 1

Astoria
175 acres

POMEROY, CLYDE — Lewistown
Rt. 4 — 1 acre

POOL, J. (ESTATE) — Avon
Rt. 3 — 240 acres

POOL, GRACE — Prairie City
Rt. — 210 acres

POOL, ROSCOE — Canton
Rt. 3-Pool Farm, est. 1850 — 94 acres

POOL, MRS. GRACE — Avon
Rt. 2 — 219 acres

POPPENHAGER, C. H. — Astoria
Rt. I — 105½ acres

POOR, MARY M. & CASH, ISABEL — Rt. 2 Ipava
220 acres

PORTER, EVA — Ipava
Rt. 2 — 158 acres

PORTER, HUBER
Rt. 2

Lewistown
85 acres

PORTER, PAUL E.
Rt. 1

Ipava
479 acres

PORTER, JAMES
Rt. 2

Ipava
80 acres

PORTER, ROY
Rt. 1

Farmington
215 acres

PORTER, MAY L.
Rt. 1

Ellisville
63 acres



PORTER, SAMUEL
Rt. 2

Astoria
80 acres

PORTER, PAUL
Rt. 1

Ipava

POST, ARNOLD
Rt. 2

Lewistown
167 acres

POST, ARNOLD
Rt. 2

Lewistown
152 acres

POST, CLAUDE
Rt. 1

Lewistown
45 acres

POST, GLENN
Rt. 4

Lewistown
263 acres

POST, HAROLD
Rt. 1

Canton
105 acres

POTTER, R. D.
Rt. 3

Avon
80 acres

POTTER, R. D.
Rt. 3

Avon
80 acres

POWELL, ARTHUR W.
Rt. 1

Ellisville
40 acres

POWELL, CHARLES
Rt. 1

Astoria
240 acres

POWELL, FRANK B. Bryant
132 acres

PRATHER, ORVILLE Astoria
Rt. 1 325 acres

PRESTON, JAMES H. Lewistown
Rt. 2 160 acres

PRICE, HARRY N. Norris
Box 43 11 acres

PRICKETT, MRS. MARY Lewistown
Rt. 2 60 acres

PROCTOR, CHARLES H. Rt. 3, Lewistown
R. Webb, Opr-Purebred Aberdeen Angus 268

PROLA, JOE Farmington
Rt. 2 67½ acres

PURTLE, ALVA F. Cuba
Rt. 1 5 acres



PURTLE, WILLARD
Rt. 5

Canton
45 acres

PUTMAN, ADA BELLE
Rt. 1

Ellisville

PUTMAN, ADA BELLE
Rt. 1

Ellisville
220 acres

PUTMAN, FRANKLIN E.
Rt. 2

Canton
230 acres

PUTMAN, DR. H. C.
Rt. 2

Canton
80 acres



PUTMAN, DR. H. C.
Rt. 2

Canton
228 acres

AVON COMMUNITY UNIT, District No. 176 HIGH SCHOOL

Avon

AVONDALE CLUB & LAKE (Built by C.B.& Q. RR as a water supply later sold to Avon for city water supply

QUICK, BERIAH
Rt. 2

Ellisville
80 acres

QUICK, MARSHALL
Rt. 2

Cuba
120 acres

QUICK, C. H.
Rt. 2

Canton

QUICK, MRS. R. H.
Rt. 2

Ellisville
160 acres

QUICK, JAMES
Rt. 1

Ellisville
194 acres

QUICK, RAYMOND
Rt. 1

Ellisville
160 acres

QUICK, T. B. & B. E.
Rt. 1

Ellisville
120 acres

QUICK, RAYMOND
Rt. 2

Cuba
53 acres

QUIGLE, L. C.
Rt. 3

Avon
160 acres

QUIGLEY, GEORGE
Rt. 1

Ipava
82 acres

QUIGLE, L. C.
Rt. 2

Avon
155 acres

QUIGLEY, LAURENCE D.
Rt. 4

Lewistown
120 acres

QUIGLEY, CLARENCE L.
Rt. 1

Marietta
40 acres

QUIGLEY, LEO D.
Rt. 1

Lewistown
80 acres

QUIGLEY, EARL
Rt. 4

Lewistown
40 acres

QUIGLEY, W. H.
Rt. 4

Lewistown
160 acres

QUILLEN, CHARLES — Cuba
Rt. 1 — 160 acres

QUILLEN, CHARLES — Cuba
Rt. 1 — 240 acres

QUILLIN, HOWARD — Ipava
Rt. 1 — 80 acres

PLEASANT HILL COMMUNITY CENTER — Rt. 3, Avon

RAKER, D.
Rt. 2

Lewistown
120 acres

RAKER, ERNIE
Rt. 1

Smithfield
182 acres

RAKER, ERNIE
Rt. 2

Lewistown
40 acres

RAKER, JAS.
Rt. 2

Lewistown
340 acres

RAKER, ROSCOE
Rt. 4

Canton
148 acres

RAKER, WILLIAM
Rt. 4-Raker's Acres

Lewistown
33 acres

RALSTON, JAMES G.
Rt. 1

Marietta
230 acres

RANDALL, WILLIAM A.
Rt. 3

Lewistown
120 acres

RANDOLPH, A. F. (ESTATE) Canton
Rt. 2 120 acres

RANDOLPH, MRS. LUCILLE Canton
Rt. 4-Harold B. Negley, Opr. 173 acres

RANDOLPH, J. F. Canton
Rt. 2 240 acres

RANDOLPH, L. F. Canton
Rt. 2 80 acres



RANDOLPH, JEP F. Canton
Rt. 2 205 acres

RANDOLPH, L. F. Canton
Rt. 2 250 acres

RANDOLPH, L. F. Canton
Rt. 2 80 acres

RANKIN, JIM (ESTATE) Vermont
Rt. 2 80 acres

RANSOM, CLINT
Rt. 5
Canton

RANSOM, CLINT
Rt. 5
Canton
210 acres

RASMUSSEN, CHARLES L.
Rt. 2
Cuba
60 acres

RASMUSSEN, GLENN
Rt. 2
Cuba
160 acres

RATCLIFF, GLEN
Rt. 1
Cuba
160 acres

RATCLIFF, GLENN
Rt. 1
Lewistown

RATCLIFF, GROVER
Rt. 2
Astoria
40 acres

RATCLIFF, GROVER
Rt. 2
Astoria
50 acres

RAUCH, OSCAR W. Ipava
Rt. 2 49 acres

RAWALT, JAMES Avon
Rt. 2 180 acres

RAWATT, J. JR. Avon
Rt. 3 207 acres

RAWLEY, FAY Astoria
Rt. 2 200 acres

RAWLEY, FAY Astoria
Rt. 2 193 acres

RAY, A. W. Avon
Rt. 3 120 acres

RAY, A. W. Avon
Rt. 2-Harold Beckner, Opr. 240 acres

CLATEN, RAY Canton
Rt. 5 160 acres

CLAYTON, RAY
Rt. 3

Canton
160 acres

RAY, C. A. & JESSIE
Rt. 2

Lewistown
40 acres

CLAYTON, RAY
Rt. 2

Lewistown
40 acres



RAY, JOHN A.
Rt. 3

Avon
174 acres

RAY, MRS. JENNIE
Rt. 3

Lewistown
185 acres

RAY, LEE & SONS
Rt. 1

Farmington
80 acres

RAY, MRS. JENNIE
Rt. 3

Lewistown
120 acres

RAY, RALPH

Fairview
100 acres

RECORD, ANNA
Rt. 1

Farmington
167 acres

RECORD, ROY
Rt. 1

Farmington
208 acres

RECTOR, EDITH M.
Rt. 2

Smithfield
34 7 acres

RECTOR, LEE
Rt. 1

Smithfield
160 acres

RECTOR, LEE
Rt.1-Marvin Chambers, Opr.

Smithfield
66 acres

RECTOR, RUSSELL F.
Rt. 1

Smithfield
140 acres

RECTOR, THEODOR
Rt. 1

Smithfield
80 acres

RECTOR, WARD W.
Rt. 2

Vermont
200 acres

REDTREN, C. A.
Rt. 1-J. Schuls & Son, Opr.
Farmington
174 acres



REDLINGSHAFER, JOSEPH
Rt. 2
Canton
80 acres

REEDER, CLAYTON
Rt. 2-John P. Downing, Opr.
Canton
90 acres

REED, ERNEST & GRACE
Rt. 5
Canton
290 acres

REED, MRS. FLORA B.
Rt. 1
Ellisville
58½ acres

REED, RALPH
Rt. 3
[illegible]on
150 [illegible]res



REED, SHERMAN W.
Rt. 5
Canton
40 acres

REED, SILVA
Rt. 2
Avon
214 acres

REFFETT, AUBREY C.
Rt. 5

Canton
40 acres

REFFETT, O. HOWARD
Rt. 1

Cuba
132 acres

REINHOLTZ, ELMER H.
Rt. 2

Glasford
120 acres

RENCH, CLIFFORD
Rt. 1

Farmington
15 acres

RENEAU, HARRY C.
Rt. 1

Ipava
120 acres

RENEAU, LUCY
Rt. 1

Table Grove
Acreage on main place

RENEAU, LUCY
Rt. 1

Table Grove
160 acres

RENEAU, MRS. R. F.
Rt. 1

Table Grove
120 acres

REPLOGLE, GEORGE
Rt. 2

Astoria
180 acres

RICE, LEROY
Rt. 2

Glasford
40 acres

RETTER, JOHN P.
Rt. 2

Glasford
160 acres

RICHARDSON, EVERETT B.
Rt. 2

Havana
40 acres

REYNOLDS, WAYNE B.
Rt. 3

Avon
148 acrea

RICHARDSON, LAFE
Rt. 2

Havana
110 acres

RHOADES, CHESTER
Rt. 1

Astoria
90 acres

RICHARDSON, SAM
Rt. 2

Vermont
120 acres

RICHMOND, MRS. E.A. & WESTERGART, MRS. A.J. — Table Grove Rt. 1

RICHMOND, MRS. E.A. & WESTERGART, MRS. A.J. — Table Grove Rt. 1

RICHMOND, MRS. E. A. & WESTERGART, MRS. A. J. — Rt.1, Table Grove 480 acres

RICHMOND, ELIZABETH ANN & WESTERGART, ALCINDA-R.Guilliams-915 acres — Table Grove

RIDELBAUGH, MRS. DELLA Rt. 1 — Farmington 120 acres

RIDIE, IRA E. Rt. 1 — Marietta 80 acres

RIEBLING, FREEMAN Rt. 2 — Astoria 80 acres

RIEBLING, LIZZIE Rt.2-Russell Riebling — Astoria 77 acres

RIELY, JOHN
Rt. 1

Lewistown
166 acres

RILEY, VERNA
Rt. 2

Lewistown
40 acres

RILEA, CHESTER D.
Rt. 1

Cuba
4 acres

RILEY, W. M.
Rt. 2

Smithfield
158½ acres

RILEY, ELMER
Rt. 2

Smithfield
160 acres

RILEY, W. M.
Rt. 2

Smithfield
90 acres

RILEY, ELMER
Rt. 2

Smithfield
80 acres

RIPPER, PHILLIP
Rt. 1

Canton

RIPPER, PHILLIP — Canton
Rt. 1 — 500 acres

RIPPER, PHILLIP — Canton
Rt. 1

RIPPER, PHILLIP — Canton
Rt. 1

RITTENHOUSE, MRS. WILL — Ipava
Rt. 1 — 160 acres

RIDLE, GARNET — Marietta
Rt.1-Floyd Ridle, Opr. — 160 acres

ROBBINS, MRS. NORTON — Farmington
Rt. 1 — 77 acres

ROBERSON, R. V. — Canton
Rt. 4 — 200 acres



ROBERTS, DALE — Avon
Rt. 3 — 93½ acres

ROBERTS, DALE
Rt. 3
Avon

ROBERTS, WILLIAM M.
Bryant
165 acres

ROBERTS, DON
Rt. 5
Canton
160 acrea

ROBERTSON, BERT
Rt. 2
Ipava
80 acres

ROBERTS, MRS. FRANK
Rt. 1
Farmington
6 acres

ROBINSON, HATTIE
Rt. 1
Ellisville
232 acres

ROBERTS, MARION
Rt. 5
Canton
132 acres

ROBINSON, JOE
Ipava
70 acres

ROBINSON, JOE
Rt. 2

Ipava
105 acres

ROBINSON, JOE
Rt. 2

Ipava
225 acres

ROBINSON, LEONA
Rt. 2

Vermont
180 acres

ROBINSON, MYRTLE
Rt. 2

Ipava
200 acres

ROBINSON, ROSS
Rt. 2

Astoria
120 acres

ROCK, MRS. EDNA
Rt. 1

Ellisville
180 acres

ROCK, FLOYD
Rt. 2

Cuba
55 acres

ROCK, HENRY
Rt. 4

Canton
213 acres

ROCK, HENRY
Rt. 4

Canton
Acres on main place

ROCKE, FRANK H.
Rt. 3

Avon
80 acres

ROCK, HAWARD
Rt.

Cuba
160 acres

ROCKE, FRANK H.
Rt. 3

Avon
80 acres

ROCK, L. W. (ESTATE)
Rt. 2

Cuba
251 acres

RODDIS, HARRY R.
Rt. 1

Ipava
240 acres

ROCK, MERL
Rt. 1

Ellisville
100 acres

ROEDL, MARTIN
Rt. 5

Canton
80 acres

ROFFEY, LYLE
Rt. 3

Avon
196 acres

ROGERS, HENRY
Rt. 1

Marietta
147 acres

ROHRER, CECIL
Rt. 1

Farmington
17½ acres

ROHRER, GLEN
Rt. 2

Canton
120 acres

ROHRER, JOHN W.
Rt. 2

Canton
113 acres

ROHREH, LEWIS
Rt. 2

Canton
5 acres

ROHRER, P. A.
Rt. 4

Canton
40 acres

ROUTSON, THEADORE W.
Rt. 3

Lewistown
30 acres

ROOS, HERBERT F.
Rt. 4

Lewistown
81 acres

ROHRER, SAMUEL E.
Rt. 2

Canton
160 acres



ROOSA, DON
Rt. 1

Astoria
80 acres

ROLAND, DAVID
Rt. 2

Smithfield
306 acres

ROOSA, DON
Rt. 1

Astoria
100 acres

RONKETTO, JOHN, SR.
Rt. 3

Canton
10 acres

ROOT, JAMES A. & ELLEN
Rt. 2

Astoria
160 acres

ROSE, ETTA
Star

Browning
158 acres

ROSE, MRS. ROBERT
Rt. 1

Ellisville
193 acres

ROSICH, JOHN
Rt. 4

Canton
80 acres



ROSS, HAROLD
Rt. 1

Farmington
200 acres

ROSS ESTATE
Rt. 3

Avon
470 acres

ROTH, MARY (ESTATE)
Rt. 1

Fairview
80 acres

ROTH, MINNIE
Rt. 1

Ellisville
179 acres

ROUTSON, C. H.
Rt. 3

Lewistown
250 acres

ROUTSON, MARTHA
Rt. 3

Canton
109 acres

ROUTSON, CLYDE J.
Rt. 3

Lewistown
125 acres

ROWE, MRS. NINA
Rt. 3

Avon
160 acres

ROWLAND, DAVID
Rt. 1

Cuba

ROWLAND, DAVID
Rt. 1

Canton
240 acres

ROWLAND, DAVID E.
Coal Mine

Cuba

ROWLEY, MARY E.
Rt. 1

Canton
80 acres

ROWLEY, PAUL
Rt. 4

Canton
120 acres

ROYER, CLOMA
Rt. 1

Astoria
40 acres

RUBART, J. R.
Rt. 1

Avon
140 acres

RUTLEDGE, LEE
Rt. 1

Table Grove
40 acres

RUTLEDGE, H. JAMES
Rt. 4

Canton
130 acres

RUSSELL, JEFF
Rt. 1

Astoria
196 acres



RUSSELL, GALE & DAPHNE
Rt. 5-Walter F. Russell, Opr.

Canton
260 acres

RUSSELL, GALE
Rt. 1

Canton
240 acres

RUSSELL, DAPHNE
Rt. 3

Canton
250 acres

RUSCH, A. H.
Rt. 5

Canton
80 acres

RYAN, LELAND
Rt. 1

Marietta
514 acres



RUFF, WILLIS H.
Rt. 3

Avon
200 acres

RYAN, MAUD & FLOYD

St. Augustine
191 acres

RUBISON, T. H.
Rt. 1

Astoria
290 acres

RYDEN, RUSSELL J.
Rt. 1

London Mills
80 acres

RYAN, EPHRIAM J.
Rt. 3

Lewistown
12 acres

RAINEY, E. A.
Rt. 1

Table Grove
512 acres

A V O N

In the far northwest corner of Fulton County lies the village of Avon, which was founded a century ago. It is on the Chicago, Burlington & Quincy railroad, and also on State 41. The population of Avon is 870, while that of the township in which it is located, Union, is 1,340.

Avon was founded in 1854 by R. Woods, O. H. Woods and D. N. Wright. At first the name of the village was Woodville, but this was changed to Woodstock when another "Woodville" was found in Illinois. Then, later, another "Woodstock" was found in Illinois, and once again a new name was adopted -- Avon. Two early settlements of Union Township which have since disappeared were Troy and St. Augustine.

First settlers of the township, who arrived in 1828, were Robert Grant, Isaac Hulick and a Mr. Betson. A later settler was Eloy D. Mailliard, who was born and reared in France and who, through family connections, was a personal friend of Emperor Napoleon 1st.

UNION CHAPEL CHURCH & CEMETERY (Non-Sect.) Rt.2, Vermont

PLEASANT DALE CHURCH
Now the Community Center

Rt. 2, Vermont
Built in 1883

VERMONT

Although the village of Vermont, which now has a population of 940, was founded more than a hundred years ago by two Kentuckians, James and Joseph Crail, it was a native of the Green Mountain State, Abitha Williams, who suggested the name "Vermont," in honor of his own state. It is said that he offered a barrel of whiskey to prospective buyers of lots in the new village for the opportunity of naming it.

The village of Vermont was laid out by the Crail brothers in 1835 on an eighty-acre tract they had earlier purchased in what afterwards became Vermont Township. The first house in the village was built by James Crail, and the first store building was erected by G. Reeves. An early organization here was the Vermont Library Association, formed by leading ladies of the village.

After Vermont Township was established in 1850, the first supervisor was Thomas Hamer. Believed to be the first settler of the township was Moses Davis, who came about 1832 and who built a log cabin about half-a-mile southwest of where Vermont village was later located.

SALISBURY, BENNIE — Vermont
Rt. 2 — 224 acres

SALISBURY, BENNIE — Vermont
Rt. 2 — 135 acres

SALISBURY, W. R. — Havana
Rt. 2 — 126 acres

SMITH, SARAH (ESTATE) — Ipava
Rt. 1 — 110 acres

SATHOFF, B. H. — Canton
Rt. 3 — 200 acres

SAUNDERS ESTATE — Avon
Rt. 3 — 160 acres

SAUNDERS, C. C. — Canton
Rt. 1 — 80 acres

SAUNDERS, ORA — Cuba
Rt. 1

SAUNDERS, ORA
Rt. 1

Cuba
130 acres

SAURBAUGH, MRS. FANNIE
Rt. 1

Astoria
80 acres

SAURBAUGH, MAURICE
Operated by Keith Tippey

Rt. 2, Astoria
115 acres

SAVILL, LESTER
Rt. 3

Canton
160 acres

SAVILLE, MRS. OLIVER
Rt. 4

Canton
160 acres

SAVILLE, MRS. OLIVER
Rt. 4

Canton
160 acres

SAVILL, VERNON C.
Rt. 5

Canton
342 acres

SAYERS, GEORGE
Rt. 2

Astoria
90 acres

SAYERS, JOHN
Rt. 2

Astoria
124 acres

SCHAFER, LEWIS & SISTERS
Rt. 1

Ellisville
80 acres

JACOBS, SCALF
Rt. 4

Lewistown
20 acres

SCHENCK, E. W.
Rt. 3

Canton
105 acres

SCOTT, BEN
Rt. 1

Fairview
20 acres

SCHENCK, GLADYS
Rt. 2

Astoria
79 acres

SCOTT, CHARLES I.
Rt. 1

Ellisville
84 acres

SCHENCK, GUS
Rt. 3

Canton
66 acres

SCHENCK, MINOR A.
Rt. 2

Lewistown
95 acres

SCHIRK, LINK
Rt. 2

Glasford
160 acres

SCHISLER, CARL
Rt. 2

Astoria
220 acres

SCHISLER, CARL
Rt. 2

Astoria
80 acres

SCHISLER, CARL
Rt. 2

Astoria
64 acres

SCHISLER, DON
Rt. 2

Vermont
120 acres

SCHISLER, EVERT
Rt. 1

Astoria
160 acres

SCHISLER, JAKE E.
Rt. 2

Astoria
80 acres

SCHISLER, JOHN W.
Rt. 2

Astoria
44 acres

SCHISLER, JOHN W.
Rt. 2

Astoria
80 acres

SCHISLER, RAY
Rt. 2

Astoria
42 acres

SCHISLER, RAY
Rt. 2

Astoria
118 acres

SCHLEICH, MRS. HAYES
Rt. 1

Fairview
300 acres

SCHLEICH, HAZEL M & RAYMOND L.
Rt.1-Sunnyhill Farm-Reg.Angua

Fairview
230 acres

SCHLEICH, JUNIOR K.
Rt. 1

Fairview
5 acres

SCHLEICH, MRS. J. HAYES
Rt. 1-John Schleich, Opr.

Fairview
40 acres

SCHNELL, MRS. ZELLA — Canton
Rt. 2-Orval Flambers, Opr. — 110 acres

SCHOLES, OLIDEAN — Lewistown
Rt. 2 — 240 acres

SCHONOVER, MARKUS — Smithfield
Rt. 1 — 40 acres

SCHOON, HARLEY — Farmington
Rt. 1 — 160 acres

SCHOONOVER, CALVIN H. — Lewistown
Rt. 4 — 24½ acres

SCHOONOVER, GUY — Ellisville
Rt. 1 — 113 acres

SCHOONOVER, J. H. — Smithfield
Rt. 1 — 184 acres

SCHOONOVER, JACOB H. — Cuba
Rt. 1 — 243 acres

SCHOONOVER, OTHO
Rt. 3

Lewistown
50 acres

SCHULTHES, GEORGE
Rt. 1

London Mills
120 acres

SCHRODT, BESSIE
Rt. 3

Avon
194 acres



SCHUMAN, D. W.
Rt. 2

Astoria
87 acres

SCHRODT, J. W.
Rt. 2

Avon
80 acres

SEASLY, EDGAR
Rt. 2

Browning
200 acres

SCHRODT, MARY ALICE
Rt. 1

Ellisville
140 acres

SEBREE, HARRY
Rt. 5

Canton
56 acres

SECRIST, CLERANCE
Rt. 1

Fairview
240 acres

SEEBRE, HARRY
Rt.5-K. J. Phillips, Opr.

Canton
27 acres

SEEBRE, HARRY
Rt. 5

Canton
127 acres

SEERY, F. D.
Rt. 5

Canton
90 acres

SEIPEL, EDMUND
Rt. 2

Glasford
73 acres

SENGER, FRANCES
Rt. 1

Astoria
70 acres

SENGER, JOHN S.
Rt. 1

Astoria
98 acres

SENIFT, MRS. RAY
Rt. 1

Ipava
80 acres

SERF, SHERMAN
Rt. 2

Astoria
80 acres

SHAFFER, CARL
Rt. 2

Astoria
1 acre

MYERS MOBIL SERVICE & CAFE
Rt. 116

Farmington
7 miles west

SHAKE, OTIS R.
Rt. 2

Glasford
10 acres

SEVERNS, OMAR
Rt. 1

Astoria
40 acres

SHALLENBERGER, MRS. K.
Rt. 2

Canton
160 acres

SHAFER, W. L.
Rt. 1

Farmington

SHARP, FRED
Rt. 3

Avon
136 acres

SHAW, MR. & MRS. A. R.
Rt. 2

Canton
13 acres

SHAW, RUFUS
Rt. 2

Lewistown
80 acres

SHAW, ORVILLE
Rt. 1

Astoria
40 acres

SHAWGO, ELDON
Rt. 1

Ipava
84½ acres

SHAW, MATTIE
Rt. 2

Astoria
138 acres

SHAWGO, ELDON
Rt. 1

Ipava
84 acres

SHAW, RUFUS
Rt. 2

Lewistown
240 acres

SHAWGO, LLOYD
Rt. 2

Ipava
76 acres

SHAWGO, LLOYD
Rt. 2

Vermont
80 acres

SHAVER, JAMES F.
Rt. 1

Marietta
137 acres

SHAWVER, PAUL
Rt. 1

Smithfield
252 acres

SHEAF, MRS. JOHN
Rt. 5

Canton
110 acres

SHAWVER, RALPH
Rt. 2

Astoria
160 acres



SHECKLER, EARL
Rt. 1

Ellisville
120 acres

SHAVER, DWIGHT

Marietta
125 acres

SHECKLER, GEORGE D.
Rt. 1

Ellisville
164 acres

SHECKLER, MURIEL
Rt. 3

Avon
159 acres

SHEETS, MRS. DOLLIE
Rt. 1

Lewistown
100 acres

SHEETS, FRED C.
Rt. 3

Lewistown
140 acres

SHEETS, WILLARD
Rt. 1

Lewistown
160 acres

SHELBY, FLOYD
Rt. 5

Canton
80 acres

SHELBY, FLOYD
Rt. 2

Lewistown
200 acres

SHELBY, FLOYD
Rt. 2

Lewistown
Acres on main place



SHELDIES, LUCIUS L.
Rt. 2

Ipava
38 acres

SHERMAN, EMMA I. Rt.1, Fairview
John Rotz, Opr. 160 acres

SHERMAN, GEORGE Fairview
Rt. 1 106 acres

SHERWOOD, DOYLE R. Canton
Rt. 4 74 acres

SHIELDS, F. G. Vermont
Rt. 2 120 acres

SHIELDS, GEORGE L. Lewistown
Rt. 2 160 acres

SHIELDS, HERMAN H. Canton
Rt. 2 111 acrea

SHIELDS, KATIE Ipava
Rt. 1 80 acres

SHIELDS, MARY L. Lewistown
Rt. 2 80 acres

SHIELDES, THEODORE R. — Astoria
Rt. 2 — 140 acres

SHOOP, WILLIS — Cuba
Rt. 2 — 80 acres

SHIELDS, VERNE — Ipava
Rt. 2 — 111 acres

SHREVES, W. P. — London Mills
Rt. 1 — 100 acres

SHINNEFIELD, JOSEPH — Lewistown
Rt. 1 — 155 acres

SHRYOCK, LYLE — Canton
Rt. 1 — 160 acres



SHOOP, MRS. IDA — Canton
Rt. 2-Mrs. Shoop's Son, Opr. — 152 acres

SHULL BROTHERS — Le[illegible]wn
Rt. 3 — [illegible]rea

SHULL BROTHERS
Rt. 4

Lewistown
100 acres

SHYROCK ESTATE
Rt. 1

Canton

SHULL, J. N.
Rt. 4

Lewistown
80 acres

SILL, JASPER
Rt. 3

Lewistown
307 acres

SHUMAKER, C.A.-A.F. & HARRY
Rt. 1

Ellisville
60 acres

SILL, JASPER
Rt. 3

Lewistown
49 acres

SHUMAKER, MRS. MARIE
Rt. 1

Canton
4 acres

SILL, RALPH
Rt. 1

Astoria
14 acres

SILL, RALPH — Astoria
Rt. 2 — 160 acres

SIMMINS, GEORGE — London Mills
Rt. 1 — 148 acres

SIMONS, GEORGE A. — London Mills
Rt. 1 — 240 acres



SIMPSON, CHALMER — Cuba
Rt. 1 — 29 acres

SIMPSON, ELMER — Lewistown
Rt. 2 — 2 acres

SIMPSON, W. D. — Farmington
Rt. 2 — 48 acres

SIMS, ELZA — Smithfield
Rt. 2 — 158 acres

SIMS, ELZA — Smithfield
Rt. 1 — 40 acres

SIMS, WILL T.
Rt. 1

Smithfield
Acres on main place

SIMS, WILL T.
Rt. 1

Smithfield
200 acres

SIPE, HOWARD
Rt. 4

Lewistown
42 acres

SKENDER, MATT
Rt. 1

Canton
10 acres

SKIEN, E. J.
Rt. 1

Table Grove
40 acres

SKILES, LELAND C.
Rt. 2

Astoria
120 acres

SLACK, FRED L.
Rt. 1

Farmington

SLACK, FRED L.
Rt. 1

Farmington
187 acres



SLAIGHT, FAY
Rt. 2

Astoria
25 acres

SLAIGHT, MYRTLE
Rt. 2

Astoria
80 acres

SLAIGHT, FRANK
Rt. 2

Havana
80 acres

SLAIGHT, NETTIE
Rt. 1

Astoria
120 acres

SLAIGHT, FRANK
Rt. 2

Havana
60 acres

SLATER, MRS. DORA
Rt. 3

Canton
120 acres

SLAIGHT, HARVE
Rt. 1

Astoria
140 acres

SLATER, ROY W.
Rt. 1

Smithfield
80 acres

SLEETH, GEO.
Rt. 2

Lewistown
140 acres

SLEETH, GEO.
Rt. 2

Lewistown

SLEETH, GEO.
Rt. 2

Lewistown
172¼ acres

SLEETH, GEORGE
Rt. 2

Lewistown
80 acres

SLOAN, MAIRON B.
Rt. 1

Farmington
235 acres

SMITH, H. W. & SON
Rt. 4

Canton
418 acres

SMITH, BESSIE C.
Rt. 3

Canton
640 acres

SMITH, CARL
Rt. 1

Table Grove
190 acres

SMITH, CLARENCE
Rt. 1

Table Grove
160 acres

SMITH, CLARENCE
Rt. 5

Canton
130 acres

SMITH, CLARENCE
Rt. 5

Canton
80 acres

SMITH, E. C.
Rt. 2

Cuba
None

SMITH, EMERY
Rt. 4

Lewistown
40 acres

SMITH, HENRY
Rt. 3

Canton
218 acres

SMITH, JAMES OLIVER
Rt. 2

Avon
200 acres

SMITH, JILES & MARCELLA
Rt. 3

112 acres

SMITH, KAY
Rt. 2

Farmington
2 acres

SMITH, SAM R. & LOIS
Rt. 2

Lewistown
195 acres

SMITH, LEE

St. Augustine
313 acres

SMITH, W. D.
Rt. 1

Farmington
6 acres

SMITH, LESTER C.

Marietta

SMITH, WALTER
Rt. 2

Lewistown
104 acres

SMITH, M. W.
Rt. 3

Avon
142 acres

SMITH, WAYNE
Rt. 1

London Mills
104 acres

SMYSOR, E. C. Lewistown
Rt. 2 160 acres

SNIVELY ESTATE Cuba
Rt. 2 100 acres

SNODGRAS, H. S. Smithfield
Rt. 2

SOMERS, BYRON Canton
Rt. 5 80 acres

SOMERS, BYRON Canton
Rt. 1 403 acres

SOMERS, BYRON Canton
Rt. 1 80 acres

SOMERS, BYRON Canton
Rt. 1 480 acres

SOMERS, HOWARD Canton
Rt. 2 700 acres

SOMERS, W. A. Canton
Rt. 1 30 acres

SOPER, LEONARD H. Canton
Rt. 3 40 acres

SORRELLS, VILASCO Ellisville
Rt. 1 116 acres

SOUTHWOOD, RUSSELL Lewistown
Rt. 3 279 acres

SPANGLER ESTATE Smithfield
Rt. 2 505 acres

SPANGLER, WILLIAM (ESTATE) Smithfield
Rt. 2 425 acres

SPANGLER, WILLIAM (ESTATE) Smithfield
Rt. 2 160 acres

SPANGLER, WILLIAM (ESTATE) Smithfield
Rt. 2 240 acres

SPERRY, BEN C. Marietta
Rt. 1 175 acres

SPERRY, MARY BELLE & Marietta
Rt. 1 175 acres

SPRAGUE, MRS. J. C. Canton
Rt. 2 80 acres

SPRAGUE, ROSS, SR. Canton
Rt. 5 80 acres

SPRECKER, IDA Fairview
Rt. 1 180 acres

SPENCER, L.A. & BEN SMITH Marietta
Rt. 1 120 acres

SPRING, VIOLET Astoria
Rt. 1 40 acres

STAGGS, MR AFMILDA J. Avon
Rt. 3 80 acres

STAGGS, E. H. — Avon
Rt. 3 — 120 acres

STAGGS, J. B. — Avon
Rt. 3 — 157 acres

STAGGS, MR. M. R. — Avon
Rt. 2 — 200 acres

STAMBAUGH, CLEVE — Astoria
Rt. 2 — 99 acres

STAMBAUGH, CHARLES — Smithfield
Rt. 1 — 103 acres

STAMBAUGH, FREEMAN — Astoria
Rt. 2 — 60 acres

STAMBAUGH, FREEMAN — Astoria
Rt. 2 — 193¾ acres

STAMBAUGH, GEORGE H. — Astoria
Rt. 2 — 110 acres

STAMBAUGH, GEORGE — Astoria
Rt. 1 — 124 acres

STAMBAUGH, JOHN W. — Astoria
Rt. 1 — 40 acres

STAMBAUGH, JOHN W. — Astoria
Rt. 1 — 45 acres

STAMBAUGH, MARK — Ipava
Rt. 2 — 5 acres

STANDARD, DR. A. P. — Canton
Rt. 2

STANDARD, DR. A. P. — Canton
Rt. 2 — 400 acres

STANDARD, FRED — Lewistown
Rt. 1 — 30 acres

H. STANDARD ESTATE — Canton
Rt. 2-Farm Estab. 1828 — 400 acres

STANDARD, HARVEY TRUMAN
Rt. 2

Canton
260 acres

STANDARD, MAUDE
Rt. 2

Smithfield
290 acres

STANDARD, VERNE F.
Rt. 1

Marietta
30 acres

STANGLER, ED
Rt. G-D

Summum
77 acres

STARCEVICH, PAULINE
Rt. 4

Canton
240 acres

STAUFFER, G. H.
Rt. 2

Astoria
80 acres

STEACH, ROSCOE & IDA
Rt. 1

Marietta
160 acres

STECK, LEITHA M.
Hickory Grove Homestead, Rt.1

Fairview
198 acres

STEEL, WILLIAM
Rt. 1

Marietta
Acreage on main farm

STELL, CLIFFORD I.

Bryant
7 acres

STELL, WILLIAM
Rt. 1

Marietta
200 acres

STEPHENS, LAURENCE R.
Rt. 1

Lewistown
114 acres

STERLING, HENRY H.
Rt. 2

Havana
240 acres

STEVENS, ESTEY H.
Rt. 2

Smithfield
110 acres

STEVENS, GALE
Rt. 5

Canton
80 acres

STEVENS, GEORGE A.
Rt. 2

Smithfield
80 acres

STEVENS, L. R.
Rt. 5 140 acres

STEVENS, ROSS
Rt. 2 Lewistown
60 acres

STEVENSON, GEORGE
Rt. 1 Cuba
169 acres

STEWART, PERRY
Rt. 1 Lewistown
184 acres

STEWART, PERRY A.
Rt. 1 Lewistown
80 acres

STOCKHAM, BRUCE
Rt. 1 Smithfield
75 acres

STOCKHAM, BRUCE
Rt. 1 Lewistown
160 acres

STOCKHAM, FRANK
Rt. 3 Lewistown
160 acres

STOCKHAM, MRS. RUTH
Rt. 2

Havana
15 acres

STOCKMAN, WILLIAM H.
Rt. 2

Canton
80 acres

STODDARD, F.
Rt. 2

Avon
50 acres

STOOPS, MRS. DWIGHT
Rt. 2

Astoria
118 acres

STOOPS ESTATE
Rt. 1

Ipava
387 acres

STOOPS ESTATE
Rt. 1

Ipava
120 acres

STOOPS, HARRY & MARY
Rt. 1

Ipava
180 acres

STONE, GEORGE
Rt. 2

Vermont
100 acres

STONE, ROSE
Rt. 1-Perry Haney, Opr.

Vermont
129 acres

STOUT, GORDON
Rt. 1

London Mills
154 acres

STOUT, HARRY M.
Rt. 1

Fairview
200 acres

STRAWN, FRED
Rt. 4

Canton
340 acres

STRAWN, FRED
Rt. 4-Maurice Barker, Opr.

Canton
180 acres

STRAWN, S. M.
Rt. 5

Canton
80 acres

STREET, GORGE
Rt. 1

Fairview
88 acres

STRODE, BRUCE & EARL
Rt. 2

Havana
235 acres

STRODE, CHARLES E. (ESTATE) Marietta
Rt. 1

STRODE, FRANK Fairview
Rt. 1 120 acres

STRODE, CHARLES E. (ESTATE) Marietta
Rt. 1 Acres on main place

STRODE, GHLEE Smithfield
Rt. 1 80 acres

STRODE, CHARLES E. (ESTATE) Marietta
Rt. 1 700 acres

STRODE, GLEN Smithfield
Rt. 1 222 acres

STRODE, CURTIS Marietta
Rt. 1 127 acres

STRODE, MARVIN Vermont
Rt. 2 75 acres

STRODE, W. L. Cuba
Rt. 2 12 acres

STRODE, WESLEY Cuba
Rt. 1 40 acres

STRONG, G. W. Vermont
Rt. 1 183 acres

BUTLER, ANNA & ALLEN STRONGE Farmington
Rt. 1 120 acres

BUTLER, ANNA & MRS. A. STRONGE Farmington
Rt. 1 120 acres

STROUSE ESTATE Ipava
Rt. 1 240 acres

STUCKEY, ANDY Canton
Rt. 2

STUCKEY, FRED Canton
Rt. 2 115 acres

STUCKEY, LOUIS
Rt. 2

Canton
240 acres

STUDER, DON
Rt. 2

Glasford
160 acres

STUFFLEBEAM, DEWEY
Rt. 5

Canton
9 acres

STUFFLEBEAM, FLOYD
Rt. 4

Lewistown
18 acres

STUFFLEBEAM, JESSE B.
Rt. 4

Lewistown
40 acres

STUFFLEBEAM, OSCAR
Rt. 4

Lewistown
93 acres

SULLIVAN, GEORGE
Rt. 1

Astoria
663 acres

SULLIVAN, MARY & GALE
Rt. 1

Astoria
104 acres

SULLIVAN, T. W. — Astoria
Rt.2- Reg. Polled Shorthorns — 68 acres

SULLIVAN, T. W. — Astoria
Rt. 2 — 152 acres

SUTTON, DELBERT E. — Farmington
Rt. 1 — 110 acres

SUTTON, DELBER. E. — Farmington
Rt. 1-Reg. Hereford Cattle — 365 acres

SUTTON, FRED — Farmington
Rt. 1 — 120 acres

SUYDAM, LLOYD — Farmington
Rt. 1 — 113 acres

SUYDAM, VADA C. — Astoria
Rt. 2 — 80 acres

SHANK, FANNY — lpave
Rt. 2 — 212 acres

SWANK, FANNY
Rt. 2

Ipava
200 acres



SWANSON, HAROLD L.
Rt. 2

Glasford
80 acres

SWARTZBAUGH, J. L.
Rt. 5

Canton
62 acres

SWARTZBAUGH, J. L.
Rt. 5

Canton
45 acres

SWEARINGEN, NELSON L.
Rt. 2

Lewistown
4 acres

SWENEY, D. K.
Rt. 2

Avon
200 acres

SWENEY, RAY
Rt. 2

Avon
88 acres

SWENEY, RAY
Rt. 2

Avon
80 acres

SWINGER, E. N.
Rt. 1

Ellisville
52 acres

SWINGER, ELMER
Rt. 1

Ellisville
92 acres

SWITZER, LYLE A.
Rt. 4

Canton
130 acres

SHAFER, MRS. MARY
Rt. 3

Avon
142 acres

SWIGART, GLEN

St. Augustine
132 acres

VERMONT CEMETERY

Vermont

FARMER'S ELEVATOR CO.

Table Grove

LEN RAY FOUNDRY, INC.

Vermont

LEGAL HOLIDAYS IN THE VARIOUS STATES

JAN. 1—New Year's Day (all the States, Territories and possessions).

JAN. 8—Battle of New Orleans (in La.).

JAN. 19—R. E. Lee's Birthday (in Ala., Ark., Fla., Ga., Ky., Miss., N. C., S. C., Tenn. and Va.).

JAN. 20—Inauguration Day, beginning 1937 and every fourth year thereafter—by the 20th Amendment to the Constitution (in the Dist. of Col. only).

FEB. 12—Lincoln's Birthday (Alaska, Cal., Col., Conn., Del., Ill., Ind., Ia., Kan., Ky., Md., Mich., Minn., Mo., Mont., Neb., Nev., N. J., N. Y., N. M., N. Dak., Ohio, Ore., Pa., S. Dak., Tenn., Utah, Wash., W. Va., Wyo., and observed by Governor's proclamation in Mass.)

FEB. 22—Washington's Birthday (all the States, Territories and possessions).

APRIL 16—Good Friday (Conn., Del., Fla., La., Md., Minn., N. J., Pa., Tenn., Philippines and Puerto Rico.)

APRIL 19—Patriots' Day (in Me. and Mass.).

APRIL 21—Anniv. Battle of San Jacinto (in Tex.).

APRIL 26—Confederate Memorial Day (in Ala., Fla., Ga., and Miss.; World War Mem. Day, also, in Ga.).

APRIL 26—Fast Day (fourth Monday) in New Hampshire.

MAY 10—Confederate Memorial Day (in N. Car. and S. Car.).

LEGAL HOLIDAYS - Continued

MAY 30—Decoration or Memorial Day (all states and possessions, except Ala., Ark., Fla., Ga., La., Miss., N. Car. and S. Car.).

MAY 30—Confederate Memorial Day (in Va.).

JUNE 3—Birthday of Jefferson Davis (in Ala., Ark., Fla., Ga., La., Miss., S. C., Tex. and Va.).

JUNE 3—Confederate Memorial Day (in Ky. and Tenn.)

JUNE 15—Pioneer Day (in Idaho).

JULY 4—Independence Day (all the States, Territories and possessions).

JULY 13—Birthday of Gen. Bedford Forrest (in Tenn.).

JULY 24—Pioneer Day (in Utah).

AUG. 1—Colorado Day (in Col.)

AUG. 16—Anniv. Battle of Bennington (in Vt.).

SEPT. 6—Labor Day (1st Monday) (every State, Territory and possession.

SEPT. 9—Admission Day (in Cal.).

SEPT. 12—Defender's Day (in Md.).

OCT. 12—Columbus Day (Ark., Ariz., Cal., Col., Conn., Del., Fla., Idaho, Ill., Ind., Kan., Ky., La., Me., Md., Mass., Mich., Mo., Mont., Neb., Nev., N. H., N. J., N. Y., N. Dak., Ohio, Ore., Pa., R. I., Tex., Utah, Va., Vt., Wash., W. Va., also Puerto Rico. In Arkansas and Kansas it does not affect notes or judicial proceedings).

LEGAL HOLIDAYS - Continued

OCT. 31—Admission Day in Nev.).

NOV. 2 — Election Day (1st Tuesday after 1st Monday in Nov.). Every State and Territory except Alaska, Conn., Dist. of Col., Hawaii, Ill., Mass., Miss., Ohio, Philippines and Vt. In Illinois it is a legal holiday in Chicago, Springfield, East St. Louis, Galesburg, Danville, Cairo and Rockford. In Ohio it is a half holiday. In Maine it is a legal holiday only as to the courts, which also close on the State Election Day (biennially in even years, 2nd Monday in Sept.).

NOV. 11—Armistice Day (all the States, Territories and Possessions).

NOV. 25 — Thanksgiving Day (Fourth Thursday) Every State, Territory and Possession. President Roosevelt, on Dec. 26, 1941, approved House Joint Resolution 41: "Resolved by the Senate and House of Representatives of the United States of America in Congress assembled. That the fourth Thursday of November in each year after the year 1941 be known as Thanksgiving Day."

DEC. 25 — Christmas Day (every State, Territory and possession).

TIME DIFFERENCES

At Twelve O'Clock U.S. Eastern Standard Time, the clocks in U. S. cities are:

Atlanta, Ga.	12.00 Noon
Baltimore, Md.	12.00 Noon
Birmingham, Ala.	11.00 A.M.
Boston, Mass.	12.00 Noon
Buffalo, N. Y.	12.00 Noon
Charleston, S. C.	12.00 Noon
Chicago, Ill.	11.00 A.M.
Cincinnati, Ohio	12.00 Noon
Cleveland, Ohio	12.00 Noon
Dallas, Tex.	11.00 A.M.
Denver, Col.	10.00 A.M.
Detroit, Mich.	12.00 Noon
El Paso, Tex.	10.00 A.M.
Galveston, Tex.	11.00 A.M.
Indianapolis, Ind.	11.00 A.M.
Kansas City, Mo.	11.00 A.M.
Los Angeles, Cal.	9.00 A. M.
Louisville, Ky.	11.00 A.M.
Memphis, Tenn.	11.00 A.M.
Milwaukee, Wis.	11.00 A.M.
Minneapolis, Minn.	11.00 A.M.
Nashville, Tenn.	11.00 A.M.
New Orleans, La.	11.00 A.M.
New York City	12.00 Noon
Norfolk, Va.	12.00 Noon
Omaha, Neb.	11.00 A.M.
Philadelphia, Pa.	12.00 Noon
Pittsburgh, Pa.	12.00 Noon
Richmond, Va.	12.00 Noon
Salt Lake City, Utah	10.00 A.M.
San Francisco, Cal.	9.00 A. M.
Savannah, Ga.	12.00 Noon
Seattle, Wash.	9.00 A. M.
St. Louis, Mo.	11.00 A.M.
Toledo, Ohio	12.00 Noon
Washington, D. C.	12.00 Noon

TABER, GAIL
Rt. 2

Ipava
160 acres

BROWN, TALLI

Avon

TAFT, BILL
Rt. 5

Canton
40 acres

TANHAUSER FARM
Rt. 1

Marietta
80 acres

TALBERT, JESSE W.
Rt. 2

Glasford
160 acres

TANNER, LENA
Rt. 1

Ipava
115 acres

TALBOTT, CARL
Rt. 2

Astoria
220 acres

TARTER, ARCHIE
Rt. 2

Cuba
165½ acres

TARVIN, GEORGE A. — Ipava
Rt. 1 — 40 acres

TAYLOR, GLENN R. & FAMILY — Cuba
Rt. 1 — 40 acres

TARVIN, GEORGE A. — Ipava
Rt. 1-Purebred Shorthorns — 200 acres

TAYLOR, DONAHUE & GALE — Vermont
Rt. 2 — 84 acres

TAYLOR, ARCHIE E. — Smithfield
Rt. 2 — 85 acres

TAYLOR, GUY — Canton
Rt. 1 — 80 acres

TAYLOR, B. E. — Farmington
Rt. 1 — 160 acres

TAYLOR, JOHN — Cuba
Rt. 1 — 79½ acres

TAYLOR, J. L. Ipava
Rt. 2 30 acres

TAYLOR, RALPH Lewistown
Rt. 1 160 acres

TAYLOR, LLOYD R. Astoria
Rt. 1 70 acres

TAYLOR, ROLLAND Marietta
Rt. 1 80 acres

TAYLOR, LLOYD R. Astoria
Rt. 1 78 acres

TAYLOR, T. Avon
Rt. 2 120 acres

TAYLOR, OLLIE Smithfield
Rt. 1 80 acres

TAYLOR, T. C. Canton
Rt. 2 129 acres

TAYLOR, VERNE L.
Rt. 1

Fairview
80 acres

TEACH, E. M.
Rt. 3

Avon
160 acres

TEACH, LYLE W.
Rt. 1

Ellisville
160 acres

TERWILLIGER, CLAIR
Rt. 1

London Mills
170 acres

THOMAS, MRS. AARON
Rt. 2

Havana
40 acres

THOMAS, ALLEN
Rt. 2

Havana
200 acres

THOMAS, ALLEN
Rt. 2

Havana
40 acres

THOMAS, MARY
Rt. 1

Astoria
40 acres

THOMASON, HARRY
Rt. 1

Vermont
30 acres



THOMPSON, JOE D.
Rt. 1

Astoria
115 acres

THOMPSON, ELZIE
Rt. 1

Vermont
140 acres

THOMPSON, M. L.
Rt. 2

Cuba
204½ acres

THOMPSON, GLENN B.
Rt. 1

Astoria
220 acres

THOMPSON, PAUL M.
Rt. 1

Smithfield
80 acres

THOMPSON, H. R.
Rt. 2

Astoria
100 acres

THOMPSON, R. J.
Rt. 2

Astoria
120 acres

THOMSON, PAUL E.
Rt. 1

Marietta
90 acres

THOMSON, TRAVIS E.
Rt. 1

Table Grove
149 acres

THOMSON, MRS. V. H.
Rt. 1

Table Grove
395 acres

THOMSON, MRS. V. H.
Rt. 1

Table Grove
Acres on main place

THORNBOROW, DONALD
Rt. 4

Canton
80 acres

THORNE ESTATE
Rt. 3

Marietta
120 acres

THORNE ESTATE
Rt. 2

Smithfield
200 acres

THREW, LESLIE
Rt. 1

London Mills
216 acres

THREW, LESLIE & SON
Rt. 1

Farmington
376 acres

THREW, OLIVER

Farmington
254 acres

THUM, ROSS E.
Rt. 1

Smithfield
83 acres

THURMAN, MRS. ANNA
Rt. 1

London Mills
133 acres

THURMAN, ILLIF
Rt. 1

Fairview
200 acres

THURMAN, J. T.
Rt. 1

Marietta
241 acres

THURMAN, MRS.
Rt. 1

Fairview
120 acres

TIMMONS, A. C.
Rt. 1

London Mills
160 acres

TIMMONS, GLENN — London Mills
Rt. 1 — 200 acres

THOMSON, HOWARD — Smithfield
Rt. 1 — 80 acres

TINDER, BERNIE — London Milla
Rt. 1 — 43 acres

TINMAN, ARTHUR — London Mills
Rt. 1 — 60 acres

TIPPEY, CLEM — Aatoria
Rt. 2 — 160 acres

TIPPEY, E. E. (ESTATE) — Havana
Rt. 2 — 70 acres

TIPPEY, LILLIE — Havana
Rt. 2 — 70 acres

TIPPEY, LOY — Havana
Rt. 2 — 140 acres

TIPPEY, MARSHALL
Rt. 3

Lewistown
40 acres

TIPPEY, ORVILLE L.
Rt. 2

Havana
200 acres

TITUS, NANCEY
Rt. 2

Havana
40 acres

TOBEN, MRS. ANTON
Rt. 4

Canton
105 acres

TOLLEY, BUFOED
Rt. 3

Avon
100 acres

TOLLY, BUFORD
Rt. 3

Avon
310 acres

TOMLIANOVICH, TONY
Rt. 1

Canton
35 acres

TOMPKINS, HAROLD
Rt. 1

Cuba
8 acres

TOMPKINS, JAY R. Cuba
Rt. 2 360 acres

TOMPKINS, J. E. Fairview
Rt. 1 450 acres

TOMPKINS, JAY Cuba
Rt. 2 Acres included in main farm

TOMPKINS, J. E. Smithfield
Rt. 1 783 acres

TOMPKINS, J. E. London Mills
Rt. 1-Leater E. Miller, Opr. 162 acres

TOWNSLAY, CLYDE Smithfield
Rt. 2-Donald G. Snedden & John Kesaler 200

TOMPKINS, J. E. Fairview
Rt. 1

TRAYNOR, JOE Canton
Rt. 3 25 acres

TRITES, MRS. MINA — Canton
Rt. 2-Carl Parrish, Opr. — 160 acres



TRONE, ELLA — Astoria
Rt. 1 — 5 acres

TRONE, LOREN — Astoria
Rt. 1 — 75½ acres

TRUAX, A. H. — Fiatt
3500 acres includes all Truax Farma

TRUAX-TRAER FARMS — Cuba
Rt. 2-Glen Van Middlesworth, Opr.

TRUAX-TRAER FARMS — Cuba
Rt. 2 — 125 acres



TRUAX, GLENN — Fiatt

TRUAX, GLENN — Fiatt

TRUAX, HAROLD
Rt. 2

Canton
240 acres

TRUAX MINES
Rt. 1

Canton
80 acres

TRUAX TRAUER CO.
Rt. 2

Canton
120 acres

TUCKER, ALMA L.
Rt. 1

Farmington
30 acres

TUCKEY, EVERETT, JR.
Rt. 1

Farmington
53 acres



TUITT ESTATE
Rt. 3

Lewistown
153 acres

TURL, CLYDE

Middlegrove

TURNER, BERT
Rt. 1

Smithfield
413 acres

TURNER, MRS. LUCY
Rt. 1

Ellisville
80 acres

TURNER, RICHARD R.
Rt. 1

Smithfield
103 acres

TURNER, ROSS E.
Rt. 2

Smithfield
80 acres

TURNER, VINCENT
Rt. 2

Havana
6 acres

TUSEK, JOE
Rt. 1

Farmington
83 acres

TYLER, RUSSELL
Rt. 1

Ipava
212 acres

V.I.T. TRUCK STOP & COFFEE SHOP-G.E. Clemens Table Grove

WATERFORD TOWNSHIP

It was in this township, located at the mouth of the Spoon River, there came to live the first permanent settler of Fulton County. He was John Eveland, who arrived here with his family in 1820. He located on a tract of wooded land just above the point where Waterford village was afterwards built. At a later date he moved to another township.

A one-time promising village in the township here was Waterford. It was laid out in 1825 by John Jackson, and he expected that it would become an important river shipping point. But when the railroads came in the middle 1850's and by-passed Waterford, the village declined and eventually became a "ghost town" on the Spoon River.

Several earthworks of the prehistoric "mound builders" were discovered in Waterford Township in after years. The township today is entirely devoted to agriculture and its population is 346.

ULM, EDWIN R. London, Mills
Rt. 1 128 acres

ULM, GEORGE Fairview
Rt. 1 6 acres

ULM, GEORGE Fairview
Rt. 1 160 acres

ULMER, HENRY D. Table Grove
Rt. 1 100 acrea

UNITED ELECTRIC COAL CO. Canton
Rt. 1

UNITED ELECTRIC COAL CO. Canton
Rt. 5 120 acres

UNITED ELECTRIC COAL CO. FARMS Canton
Rt. 3-Asst. Mgr. Harry Lane 80 acres

UNITED ELECTRIC COAL MINE Cuba
Rt. 2 168 acres

UNITED ELECTRIC — Canton
Rt. 5

UNITED ELECTRIC COAL CO. — Canton
Rt. 1

UNITED ELECTRIC COAL MINES — Cuba
Rt. 2 — 400 acres

UNITED ELECTRIC — Canton
Rt. 3 — 160 acres

UNITED ELECTRIC — Canton
Rt. 5 — 300 acres

UNITED ELECTRIC — Canton
Rt. 3 — 140 acres

UNITED ELECTRIC COAL CO. — Canton
Rt. 3-Gale Stevens, Opr. — 113 acres

UTSINGER, F. M. — Marietta
Rt. I — 335 acres

UTSINGER, GLENN H.
Rt. 3

Avon
200 acres

UTSINGER, LEE
Rt. 1

Ellisville
160 acres

UTSINGER, LEO I.
Rt. 1

Elliaville
200 acres

UTSINGER, WILBUR D.
Rt. 2

Glasford
80 acres



VAIRA, MATTIA
Rt. 1

Farmington
67 acres

Van FOSSEN, PAUL
Rt. 1

Vermont
180 acres

VAN HOUTEN, MRS. HARRY
Rt. 1

Fairview
30 acres

VAN LIEW, CECIL D.
Rt. 1

Fairview
80 acres

VAN LIEW, M. N. Fairview
Rt. 1 118 acres

VAN SYCKEL, ADDIE Canton
Rt. 4 180 acres

VAN MIDDLESWORTH, JOE Canton
Rt. 5 80 acres

VAN TINE, GERALD M. Ellisville
Rt. 1 16 acres

VAN NOSTRAND, WILLIS Ellisville
Rt. 1 10 acres



VARNER, CHARLES W. Cuba
Rt. 1 3 acres

VAN PELT, R.W. & B.F. WIDNER Table Grove
Rt. 1 416½ acres

VAUGHN, CLAYTON P. Canton
Rt. 1 80 acres

VAUGHN, CLAYTON
Rt. 1

Canton
80 acres

VAUGHN, GLENN L.
Rt. 1

Vermont
149 acres

VAUGHN, DWAYNE
Rt. 1

Canton
80 acres

VAUGHN, GLENN
Rt. 1

Table Grove
120 acres

VAUGHN, ELMER
Rt. 3

Lewistown
45 acres

VAUGHN, GUY H.
Rt. 2

Ipava
160 acres

VAUGHN, ERNEST L.
Rt. 2

Ipava
114 acres

VAUGHN, MIANDA
Rt. 1

Ipava
190 acres

VIERA, JOHN H.
Rt. 2

Ipava
60 acres

VIGNA, ANTHONY
Rt. 1

Ellisville
80 acres

VIGNA, JOHN B.
Rt. 2

Ellisville
80 acres

VITTUM, EARL C.
Rt. 1

Canton
154 acres

VOLLMAR, HOWARD C.
Rt. 1

Fairview
160 acres

VOORHEES, MRS. LELLIA
Rt. 1

Fairview
120 acres

VOORHEES, MRS. LELLIA
Rt. 1

Fairview
120 acres

VOORHEES, RAYMOND R.
Rt. 1-Kenneth R. Voorhees, Opr.

Fairview
160 acres

WOODLAND TOWNSHIP

Woodland Township, at the south end of Fulton County, derives its name from the thick stand of timber that existed here when the first settlers arrived. But this timber was early cleared away, and today the township is a rich and fertile farming area. Its population is 843.

A pioneer village of the township is Summum. It was laid out in 1851 by James M. Onion, who gave it the name of Oberlin. But as it was the home place of a local character named Peter Summy, who was an early settler and sometime postmaster, residents of the township continued to call it "Summy" or "Summum." And this name finally became fixed to the village laid out by James Onion.

When Woodland Township was organized in 1850, its first supervisor was N. Veatch. Other "first" public officials were Amaziah Howard, town clerk; Stephen Merrill, assessor; and Simeon Veatch, collector.

SUMMUM

VOORHIES, LELIA
Rt. 1

Fairview
196 acrea



WAGES, ESTIE
Rt. 3

Canton
102 acres

WAGES, LEWIS
Rt. 3

Canton
10 acres

WAGGENER, CLAUDE & DOROTHY
Rt. 2

Astoria
120 acres

WAGGONER, DOROTHY & GEORGE
Rt. 2

Astoria
35 acres

WAGNER, HARRY

Ellisville
50 acres

WAGNER, HARRY

Ellisville
40 acres

WAGNER, SHERMAN
Rt. 1

Ellisville
120 acres

WALKER, JOSIE & CORA — Avon
Rt. 3 — 80 acres

WALKER, JOSIE & CORA — Avon
Rt. 3 — 100 acres

WALKER, GEORGE M. — London Mills
Rt. 1 — 160 acres

WALKER, WAYNE — Ipava
Rt. 1 — 166 acres

WALKER, W. P. — Astoria
Rt. 2 — 55 acres



WALLICK, GLENN — Avon
Rt. 2 — 90 acres

WALLICK, J. B. — Ellisville
Rt. 1 — 209 acres

WALSH, GUY — Cuba
Rt. 2

WALTERS, CARL
Rt. 2

Canton

WALTERS, LUTHER
Rt. 1

Fairview
120 acres

WALTERS, C. H.
Rt. 2

Canton
178 acres

WALTERS, MARION
Rt. 1

Farmington
80 acres



WALTERS, LESTER R.
Rt. 2

Astoria
75 acres

WALTERS, OSCAR
Rt. 1

Table Grove
100 acres

WALTERS, LUTHER
Rt. 1

Fairview
120 acres

WALTERS, ROBERT
Rt. 5

Canton
¼ acre

WALTERS, ROBERT E. Table Grove
Rt. 1 40 acres

WARNER, W. C. Ipava
Rt. 2 80 acres

WALTZ, MRS. G.A. & E. R. Canton
Rt. 5 54 acres

WATKINS, DUANE London Mills
Rt. 1

WARD, GLEN Ellisville
Rt. 1 50 acres

WATSON, ALEX Ipava
Rt. 1 118 acres

WARD, LEWIS Lewistown
Rt. 1 11 acres

WATSON, GHLEE Canton
Rt. 2 192 acres

WATTERS, JOHN H.
Rt. 3

Avon
160 acres

WEAVER BROS.
Rt. 2

Canton
147 acres

WATSON, SAM J.
Rt. 1

Lewistown
80 acres

WEAVER, CLIFFORD
Rt. 1

Table Grove
206 acres

WEAVER, BLAINE G.
Rt. 1

Canton
40 acres

WEAVER, CARROLL E.
Rt. 2

Astoria
20 acres

WEAVER, BONNIE
Rt. 1

Canton
140 acres

WEAVER, HATTIE
Rt. 3-Gerald K. Weaver, Opr.

Canton
190 acres

WEAVER, L. E.
Rt. 1-Dean C. Weaver, Opr.
London Mills
160 acres

WEAVER, MRS. RUTH C.
Rt. 1-Dean C. Weaver, Opr.
London Mills
80 acres

WEAVER, RUTH
Rt. 1
Ellisville
240 acres

WEAVER, T. B.
Rt. 2
Havana
80 acres

WEAVER, WILLARD
Rt. 3
Canton
240 acres

WEBB, HERMAN B.
Rt. 1
Ipava
180 acres

WEBB, MAURICE
Rt. 1
Lewistown
213 acres

WEBER, E. L.
Rt. 2
Ipava
426 acres

WEBER, EARL — Ipava
Rt. 2

WEBER, NICHOLAS — Lewistown
Rt. 3 — 80 acres

WEBER, EARL C. — Astoria
Rt.1-Charles R. Hamm, Opr. — 171 acres

WEBER, NICK — Lewistown
Rt. 3 — 80 acres

WEBER, IRL — Ipava
Rt. 2

WEBER, SHERMAN — Astoria
Rt. 2 — 133 acres

WEBER, NICHOLAS — Lewistown
Rt. 3 — 160 acres

WEBSTEDT, GEORGE — Vermont
Rt. 2 — 160 acres

WEED, MINNIE F. Canton
Rt. 4 175 acres

WEESE, WADE T. Ipava
Rt. 2 80 acres

WEERS, MR.& MRS. GEORGE J. Glasford
Rt. 2 80 acres

WEINBERG, S. H. Rt.1, Table Grove
Purebred Angus & Guernaeys 240 acres

WEESE, PARKE D. Astoria
Rt. 1 220 acres

WEIRAUCH, JOHN Lewistown
Rt. 1 10 acres

WEESE, SADIE Ipava
Rt. 1 80 acres

WELCH, ALICE London Mills
Rt. 1

WELCH, CARL
Rt. 2

Vermont
145 acres

WELCH, GEO. (ESTATE)
Rt. 2

Vermont
40 acres

WELCH, CHAS. E.
Rt. 1

Ellisville
162 acres

WELCH, MABEL L.
Rt. 4

Lewistown
220 acres

WELCH, ED
Rt. 5

Canton
37 acres

WELCH, MADELYN
Rt. 1-Donald Mahr, Opr.

Cuba
280 acres

WELCH, FAY E.
Rt. 2

Lewistown
80 acres

WELKER, DON B.
Rt. 1

Ipava
80 acres

WELKER, JOHN
Rt. 1

Astoria
160 acres

WELKER, JESSE A.
Rt. 1

Astoria
159 acres

WELKER, ELMER
Rt.1-Walker's Birds & Bees

Farmington
1 acre

WENZEL, CHAS.
Rt. 4

Canton
165 acres

WERKMAN, CARTER
Rt. 2

Canton

WERNER, JOHN
Rt. 2

Astoria
135 acres

WERTMAN, CARTER
Rt. 2

Canton
70 acres

WERTMAN, CARTER
Rt. 2

Canton
267 acres

WERTMAN, CARTER
Rt. 2

Canton
505 acres

WESTERFIELD, ARCHIE
Rt. 1

Canton
23 acres

WESTERFIELD, CHESTER W.
Rt. 1

Canton
55 acres

WESTPHALL, GENE H.
Rt. 1

Smithfield
40 acres

WHALEY, LEWIS
Rt. 2

Lewistown
70 acres

WHEELER, DEWEY
Rt. 5

Canton
40 acres

WHEELER, FLOYD
Rt. 2

Smithfield
157 acres

WHEELER, JAMES
Rt. 1

Marietta
211 acres

WHEELER, LESTER
Rt. 1

Cuba
59 acres



WHERLEY, JOHN
Rt. 1

Astoria
58 acres

WHEELER, RALPH
Rt. 2

Avon
80 acres

WHETSTINE, RAY
Rt. 1

Lewistown
75½ acres

WHEELER, STEWART
Rt. 4

Canton
149 acres

WHITAKER, R. E.
Rt. 2

Canton
155 acres



WHERLEY, JOHN
Rt. 4

Canton
160 acres

WHITE, A. S.
Rt. 2

Smithfield
158 acres

WHITE, ALBERT W. London Mills
Rt. 1 200 acres



WHITE, CECIL Ellisville
Rt. 1 60 acres

WHITE, CECIL E. Ellisville
Rt. 1 180 acres

WALKER, CLARENCE D. Avon
Rt. 2 (Gen. L. F. Ross residence) 218 acres

WHITE, CHARLES R. Table Grove
Rt. 1 120 acres

WHITE CHAPEL CHURCH Glasford
Rt. 2 ½ acre

WHITE, DELBERT Marietta
Rt. 1 87 acres

WHITE, K. R. Smithfield
Rt. 2 120 acres

WHITE, MYRON
Rt. 1

Ellisville
160 acres

WHITEHEAD, RAYMOND
Rt. 4

Lewistown
160 acres

WHITEHEAD, BRAMLEY & TRUMAN
Rt. 1

Bushnell
308 acres

WHITMAN, LANCE L.
Rt. 1

Cuba
152 acres

WHITEHEAD, C. M.
Rt. 2

Lewistown
80 acres

WHITMORE, DON
Rt. 2

Ipava
200 acres

WHITEHEAD, HOWARD
Rt. 1

Ipava
260 acres

WHITENACK, S. H.
Rt. 1

St. Augustine
157 acres

WHITNAH ESTATE — Lewistown
Rt. 2 - Carl Hummel, Opr. — 1,100 acres

WHITNEY, ERNEST A. — Astoria
Rt. 1 — 11½ acres

WICKERT, C. F. — Ipava
Rt. 2 — 146 acres

WICKERT, CHARLES — Ipava
Rt. 2 — 80 acres

WICKERT, REUBEN — Vermont
Rt. 1 — 160 acres

WICKERT, BEUBEN & ALMA H. — Astoria
Rt. 2 — 5 acres

WIDNER, BEN & — Table Grove
Rt. 1 — 416 acres



WIELMAN, JESS — Ipava
Rt. 1 — 180 acres

WIGERT, ANDY
Rt. 1

Fairview
120 acres

WILCOXEN, GLENN
Rt.2-Robert Wilcoxen, Opr.

Lewiatown
214 acres

WILCOXEN, CHESTER
Rt. 1

Canton
40 acres

WILCOXEN, HERBERT & BEULAH
Rt. 2

Lewistown
80 acrea

WILCOXEN, EMMA
Rt. 2

Lewistown
120 acres

WILCOXEN, KENNETH
Rt. 2

Lewistown
420 acres

WILCOXEN ESTATE
Rt. 2-Merle Weaver, Opr.

Lewistown
103 acres

WILCOXEN, MARIAN
Rt. 2

Canton
3 acres

WILCOXEN, MRS. MAY
Rt. 2

Lewistown
100 acres

WILCOXEN, RAYMOND
Rt. 2

Lewistown
120 acres

WILHELM, NEVA
Rt. 1

Ellisville
230 acres

WILLCOXEN, CLARENCE
Rt. 2

Lewistown
92 acres

WILLCOXON, ROBERT
Rt. 2

Vermont
160 acres

WILLIAMS, ALBERT
Rt. 3

Canton
79 acres

WILLIAM, C. (ESTATE)
Rt. 2

Canton
1¼ acres

WILLIAMS, C. (ESTATE)
Rt. 5-Dale White, Opr.

Canton
205 acres

WILLIAMSON, CARL & MICHAEL KOVACH Canton
Rt. 4

WILLIAMS, EMERSON Smithfield
Rt. 2 480 acres

WILLIAMS, CECIL A. Canton
Rt. 3 1 acre

WILLIAMS, EMERSON Smithfield
Rt. 2

WILLIAMS, CHAS. F. Cuba
Rt. 2

WILLIAMS, ESTEL Lewistown
Rt. 2 40 acres

WILLIAMS, ELIZABETH Avon
Rt. 3 320 acres

WILLIAMS, FRANCIS Vermont
Rt. 2 150 acres

WILLIAMS, FRED R. Canton
Rt. 2 40 acres

WILLIAMS, H. G.
Rt. 3 240 acres

WILLIAMS, GEORGE W. Avon
Rt. 3 80 acres

WILLIAMS, HOWARD S. Canton
Rt. 1 50 acres

MRS. GUY R. WILLIAMS, SR. Havana
Rt. 2-H.F. & M.H. Roos, Oprs. 365 acres



WILLSON, JAMES Canton
Rt. 5 121 acres

WILLIAMS, MRS. GUY R. Havana
Rt. 2

WILLIAMS, MARY E. Avon
Rt. 2 160 acres

WILLIAMS, MARY
Rt. 2

Avon
131 acres

WILLIAMS, MILDRED
Rt. 2

Smithfield
160 acres

WILLIAMS, MRS. ORA WEBB
Rt. 4

Canton
211 acres

WILLIAMSON, EFFIE
Rt. 1

Smithfield
80 acres

WILLIAMSON, GRANT D.
Rt. 2

Cuba
132 acres

WILLIAMSON, LOUIS
Rt. 5

Canton

WILLISON, CARL
Arlan Willison, Opr.

Rt.2, Ipava
80 acres

WILLISON, CARL W.
Arlan Willison, Opr.

Rt.2, Ipava
210 acres

WILLISON, CARL & LENA — Lewistown
Rt. 4 — 160 acres

WILLISON, CARL — Ipava
Rt. 2 — 40 acres

WILLOCK, MRS. ANNA — Table Grove
Rt. 1 — 1 acre

WILSON, EMMA — Havana
Rt. 2-Hartford Curless, Opr. — 160 acres

WILSON, FRANK — Smithfield
Rt. 2 — 140 acres

WILSON, H. — Avon
Rt. 3 — 60 acres

WILSON, HART — Aatoria
Rt. 2 — 160 acres

WILSON, HART — Astoria
Rt. 2 — 280 acres

WILSON, HENRY T.
Rt. 4

Lewistown
9½ acres

WILSON, KIMBER
Rt. 2

Smithfield
80 acres

WILSON, HOMER D.
Rt. 1

Table Grove
160 acres

WILSON, MRS. L. G.

Astoria
33 acres

WILSON, JAMES
Rt. 2

Canton
370 acres

WILSON, LAMBERT
Rt. 1

Table Grove
200 acres

WILSON, JIM
Rt. 2

Canton

WILSON, LAMBERT
Rt. 1

Table Grove
Acreage on main place

WILSON, LEVI
Rt. 4

Canton
90 acres

WILSON, PORTER
Rt. 1

Marietta
13 acres



WILSON, RAY
Rt. 2

Astoria
160 acres

WILSON, ROSS
Rt. 1

Astoria
120 acres

WILSON, SAM A.
Rt. 1

Astoria
150 acres

WILSON, SAM A.
Rt. 1

Astoria
110 acres

WINGATE, RAY
Rt. 3

Avon
160 acres

WINGATE, RAY
Rt. 2

Avon
160 acres

WINSHIP, OWEN
Rt. 2

Cuba
4 acres

WINSHIP, RUSSELL E.
Rt. 2

Cuba
1 acre

WIRT, JULIA
Rt. 1

Ipava
200 acres

WISE, CLAUDE
Rt. 4

Lewistown
45 acres

WIXON, ROBERT
Rt. 2

Vermont
Acres on main place

WOLF, DELBERT
Rt. 3

Canton
94 acres

WOLF, FLOYD & W. E.
Cecil Roberts, Tenant

Rt.2, Avon
56 acres

WOLF, FLOYD & W. E.
Cecil Roberts, Tenant

Rt.2, Avon
140 acres

WOLFF, FLOYD
Rt. 5

Canton
37 acres

WOLF, WARREN F.
Rt. 2

Canton
140 acres

WOLF, JERRY
Rt. 2

Canton
80 acres

WOLF, W. F.
Rt. 4

Canton
160 acres

WOLF, LLOYD T.
Rt. 3

Canton
64 acres

WOLF, W. F.
Rt. 4

Canton
160 acres

WOLF, ROY
Rt. 4

Canton
80 acres

WOLFE, ROY
Rt. 2

Ipava
228 acres

WOODS, E. S. — Avon
Rt. 2 — 80 acres

WOODS, MRS. IRMA — Ipava
Rt. 1-Fay Shawgo, Opr. — 84 acres

WOODS, FRANK H. — London Mills
Rt. 1 — 1½ acres

WOODCOCK, HARRY — Canton
Rt. 3 — 100 acres



WOODS, HARRY M. — 2 mi. SE of Canton
Wood's Fruit Farm — 15 acres

WOODDELL, E. B. — Cuba
Rt. 2 — 80 acres

WOODS, H. H. — Cuba
Robert Woods, Opr. — 110 acres
Holstein cattle and Pfister seed corn

WOODWORTH, ALEX — Canton
Rt. 3 — 40 acres

WOODY, EARL
Rt. 1

Marietta
110 acres

WOOTEN BROS.
Earl E. Reedy, Opr.

Rt. 1, Table Grove
160 acres

WOOTEN BROS.
Rt. 1

Table Grove
Acres on main place

WORLEY, BERNICE
Rt. 1

Cuba
110 acres

WORRELL, BILL
Rt. 1

Table Grove
16 acres

WORRELL, CLARK V.
Rt. 1

London Mills
80 acres

WORSDELL, LOREN
Rt. 2

Vermont
124 acres



WORSDELL, LOREN
Rt. 2

Vermont
189 acres

WORTHINGTON, WILLIAM B. Table Grove
Rt. 1 60 acres

WRIGHT, CECIL E. Table Grove
Rt. 1 30 acres



WRESTLER, GROVER C. Havana
Massey Harris Ferguson Farm Eqpt. Store



WRIGHT, CECIL E. Table Grove
Rt. 1 80 acres

WRESTLER, GROVER C. Havana
Rt. 2 80 acres

WRIGHT, MRS. GEORGE Fairview
Rt.1-Merill G. Wright, Opr. 118 acres

WRESTLER, GROVER C. Havana
Rt. 2 160 acres

WRIGHT, MRS. HEPSY Norris
58 acres

WRIGHT, IRA C. Smithfield
Rt. 2 80 acres

WRIGHT, ORVAL Astoria
Rt. 1 160 acres

WYANT, JOHN H. Cuba
Rt. 2 37 acres

WYCKOF-TENEYCK ESTATE Fairview
Rt. 1 380 acres

WYNKOOP, CHARLES Avon
Rt. 3 73 acres

WYNKOOP, CHARLES Avon
Rt. 3 123 acres

WYS, CLAUDE Lewistown
Rt. 3 76 acres

WYS, ELMER G. Lewistown
Rt. 3 96 acres

LONDON MILLS

In Young Hickory Township lies the village of London Mills, part of which is in Fulton County and part in adjoining Knox County. That part of it in Fulton County has a population of 558. It is situated on State 116 near the confluence of Cedar Creek and Spoon River.

An early settlement in Young Hickory Township was Midway, and at one time it contained forty inhabitants. But it declined in later years and eventually its place in the township was taken by London Mills, which had its beginnings in a general store and two blacksmith shops at the north end of the township.

Some local historians claim that Laban Reynolds was the first settler of the township, while others state that John Beer should be given that honor. It is not known when Reynolds first came. But John Beer arrived in 1829. Later that same year there came Thomas Hummell. The first supervisor of the township, after it was organized in 1850, was J. Wallack.

LOCUST LANE CHURCH & CEMETERY (1852) Canton
Rev. C. A. Atterberry

CHURCH OF THE NAZARENE Rt. 1, Canton

MOUNT PLEASANT CHURCH (1909)-Rev. Lundry- (Non-Sectarian)
& RED SCHOOL HOUSE CEMETERY

WILEY EVANGELICAL LUTHERAN CHURCH & CEMETERY (1879)
Rev. Lawrence Oestreich

YANKEE, L. O.
Rt. 2

Vermont
80 acres

YATES, RALPH
Rt. 2

Vermont
40 acres

YASTE ESTATE
Rt. 2

Smithfield
220 acres

YASTE, VIRGIL B.
Rt. 2

Smithfield
16 acres

YATES, J.HOWARD & MARIETTA
Rt. 1

Ellisville
80 acres

YEOMAN, L. A.
Rt. 3

Avon
860 acres

YASTE, JAMES
Rt. 1

Marietta
120 acres

YEOMAN, L. A.
Rt. 3

Avon
860 acres

YOCUM, C. R.
Rt. 1

Avon
53 acres

YOCUM, STEPHEN
Rt. 4

Canton
200 acres

YOCUM, JESS
Rt. 3

Avon
119 acrea

YOEMAN ESTATE
Rt. 3

Avon
130 acres

YOCUM, LESTER
Rt. 1

Farmington
4 acres

YOEMAN ESTATE
Rt. 3

Avon
200 acres

YOCUM, RALPH O.
Rt. 1

Marietta
92 acres

YOEMAN, LAWRENCE
Rt. 3

Avon
240 acres

YOEMAN, LOINEL — Avon
Rt. 3 — 80 acres

YOST, HENRY — Astoria
Rt. 1-Marshall Yost, Opr. — 80 acres

YOST, HENRY — Astoria
Rt. 1 — 160 acres

YOUNG, ARLYNTON — Canton
Rt. 4 — 140 acres

YOUNG, ART — Fiatt

YOUNG, CHARLES — London Mills
Rt. 1 — 80 acres

YOUNG, CHARLES O. — Lewistown
Rt. 1 — 20 acres

YOUNG, DAN A. — Ellisville
Rt. 1 — 40 acres

YOUNG, GUY
Rt. 1

Ellisville
111 acres

YOUNG, NELLIE
Rt. 3

Avon
200 acres

YOUNG, LANCE
Rt. 3

Avon
160 acres

YOUNG, VERLE
Rt. 1

Ellisville
80 acres

YOUNG, LANCE & EDITH
Rt. 3

Avon
80 acres

ZABORAC, LEOLIS
Rt. 2

Smithfield
20 acres

YOUNG, MR. & MRS. LEE
Rt. 1

Ellisville
80 acres

KOST, ZEB
Rt. 1

Vermont

ZEMPLE, BOB
Rt. 1

Lewistown
200 acres

ZEMPEL, MRS. LENA
Rt. 3

Lewistown
198 acres

ZIMMERMAN, CARLOS
Rt. 3

Avon
100 acres

ZIMMERMAN, D. W.
Rt. 2

Astoria
80 acres

ZIMMERMAN, JOHN J.
Rt. 2

Smithfield
6½ acres

ZIMMERMAN, MARION
Rt. 2

Vermont
90 acres

ZINK, GEORGE
Rt. 5

Canton
183 acres

ZINN, WAYNE F.
Rt. 1

London Mills
107 acres

ZUMSTEIN, VEDA — Fairview
Rt. 1-Donald Sheckler, Opr. — 80 acres

ZUMSTEIN, REV. RAY — Canton
Rt. 2 — 140 acres

PARSONAGE-Checkrow Community Church — Rt. 1, Avon

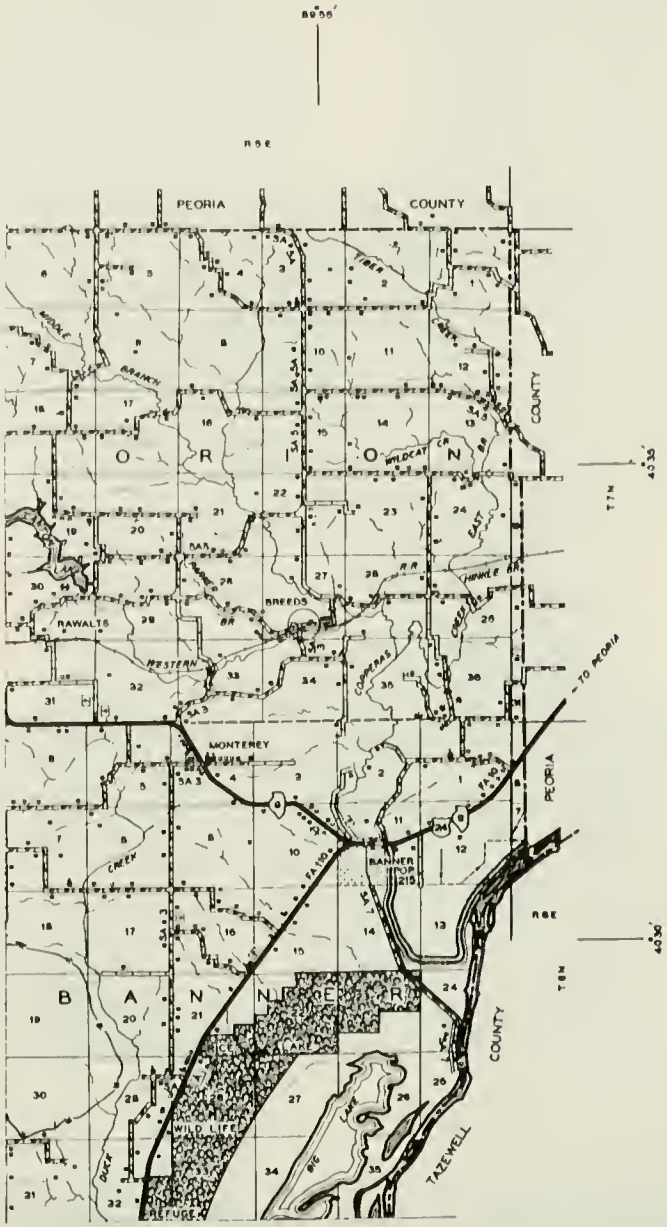

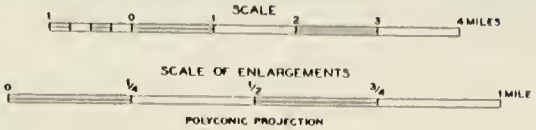

PREPARED BY THE

BUREAU OF RESEARCH AND PLANNING

DIVISION OF HIGHWAYS

DEPARTMENT OF PUBLIC WORKS & BUILDINGS

IN COOPERATION WITH THE

U.S. DEPARTMENT OF COMMERCE

BUREAU OF PUBLIC ROADS

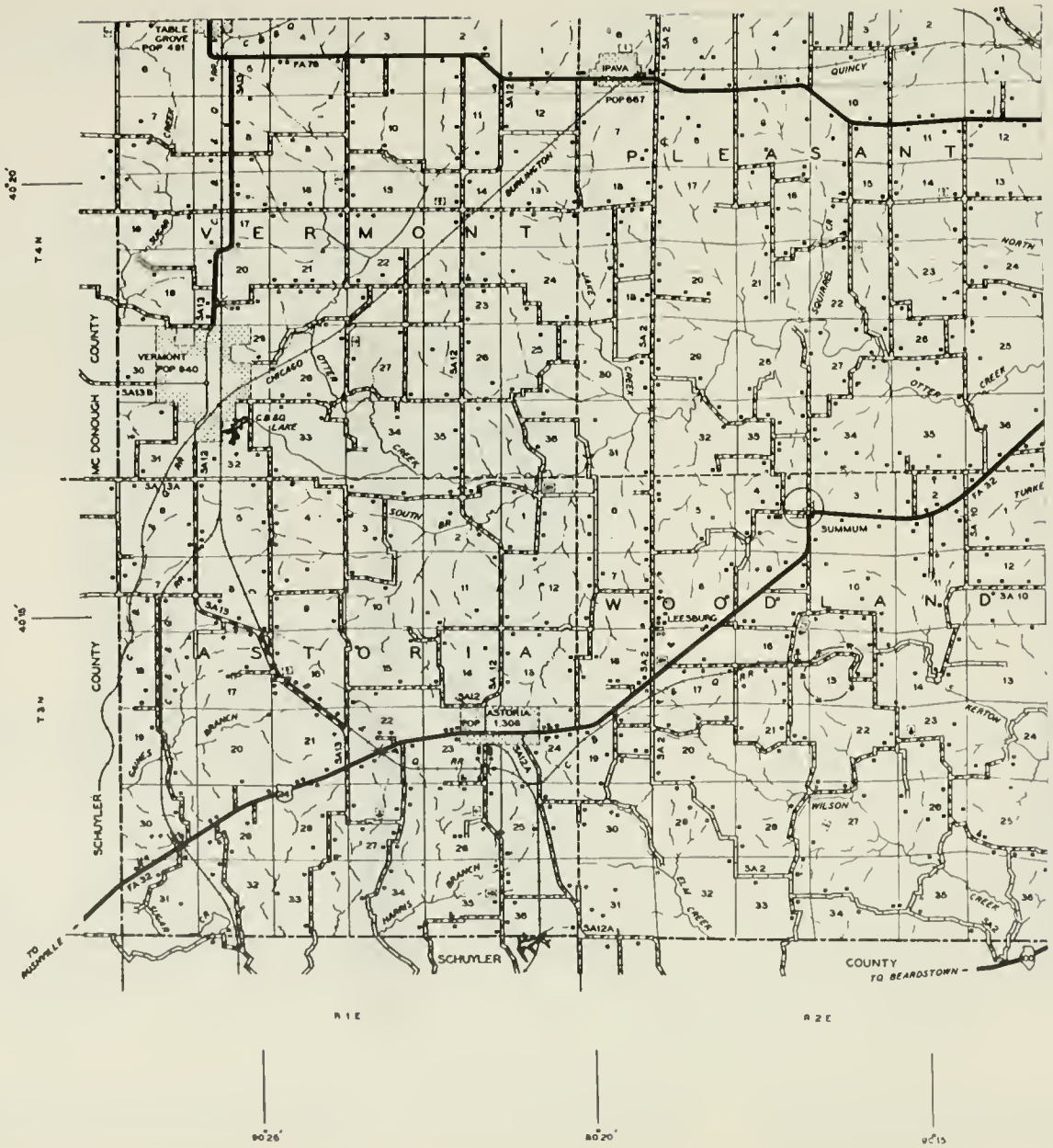

PREPARED BY THE

BUREAU OF RESEARCH AND PLANNING

DIVISION OF HIGHWAYS

DEPARTMENT OF PUBLIC WORKS & BUILDINGS

IN COOPERATION WITH THE

U.S. DEPARTMENT OF COMMERCE

BUREAU OF PUBLIC ROADS

METHODIST EPISCOPAL CHURCH London Mills

UNITED BRETHREN CHURCH (Evangelical) (1909) London Mills

PLACES IN U. S. A. OF 25,000 AND OVER

1950 Census

ALABAMA

Anniston	31,066
Bessemer	28,445
Birmingham	326,037
Gadsden	55,725
Mobile	129,009
Montgomery	106,525
Tuscaloosa	46,396

ARIZONA

Phoenix	106,818
Tucson	45,454

ARKANSAS

Fort Smith	47,942
Hot Springs	29,307
Little Rock	102,213
North Little Rock	44,097
Pine Bluff	37,162

CALIFORNIA

Alameda	64,430
Alhambra	51,359
Arcadia	28,733
Bakersfield	34,784
Berkeley	113,805
Beverly Hills	29,032
Burbank	78,577
Compton	55,645
E. Bakersfield	38,177
Fresno	91,669
Glendale	95,702
Huntington Pk.	29,450
Inglewood	46,185
Long Beach	250,767
Los Angeles	1,970,358
Lynwood	25,823
Oakland	384,575
Ontario	26,279
Palo Alto	25,475
Pasadena	104,577
Pomona	35,405
Redondo Beach	25,226
Redwood City	25,544
Richmond	99,545
Riverside	46,764
Sacramento	137,572
San Bernardino	63,058
San Diego	334,387
San Francisco	775,357
San Jose	95,280
San Leandro	27,542
San Mateo	41,782
Santa Ana	45,533
Santa Barbara	44,913
Santa Monica	71,595
South Gate	51,116
Stockton	70,853
Torrance	31,834
Vallejo	26,038
Whittier	29,265

COLORADO

Colorado Springs	45,472
Denver	415,786
Pueblo	63,685

CONNECTICUT

Bridgeport	158,709
Bristol	35,961
East Hartford	29,933
Fairfield	30,489
Greenwich	40,835
Hamden	29,715
Hartford	177,397
Manchester	34,116
Meriden	44,088
Middletown	29,711
Milford	26,870
New Britain	73,726
New Haven	164,443
New London	30,551
Norwalk	49,460

1950 Census—continued

Muncie	58,479
New Albany	29,346
Richmond	39,539
South Bend	115,911
Terre Haute	64,214

IOWA

Burlington	30,613
Cedar Rapids	72,296
Clinton	30,379
Council Bluffs	45,429
Davenport	74,549
Des Moines	177,965
Dubuque	49,671
Fort Dodge	25,115
Iowa City	27,212
Mason City	27,980
Ottumwa	33,631
Sioux City	83,991
Waterloo	65,198

KANSAS

Hutchinson	33,575
Kansas City	129,553
Salina	26,176
Topeka	78,791
Wichita	168,279

KENTUCKY

Ashland	31,131
Covington	64,452
Lexington	55,534
Louisville	369,129
Newport	31,044
Owensboro	33,651
Paducah	32,828

LOUISIANA

Alexandria	34,913
Baton Rouge	125,629
Lafayette	33,541
Lake Charles	41,272
Monroe	38,572
New Orleans	570,445
Shreveport	127,206

MAINE

Bangor	31,558
Lewiston	40,974
Portland	77,634

MARYLAND

Baltimore	949,708
Cumberland	37,679
Hagerstown	36,260

MASSACHUSETTS

Arlington	44,353
Belmont	27,381
Beverly	28,884
Boston	801,444
Brockton	62,860
Brookline	57,589
Cambridge	120,740
Chelsea	38,912
Chicopee	49,211
Everett	45,982
Fall River	111,963
Fitchburg	42,691
Framingham	28,086
Gloucester	25,167
Haverhill	47,280
Holyoke	54,661
Lawrence	80,536
Lowell	97,249
Lynn	99,738
Malden	59,804
Medford	66,113
Melrose	26,988
New Bedford	109,189
Newton	81,994
Northampton	29,063
Pittsfield	53,348
Quincy	83,835
Revere	36,763
Salem	41,880
Somerville	102,351
Springfield	162,399
Taunton	40,109

1950 Census—continued

Stamford	74,293
Stratford	33,428
Torrington	27,820
Waterbury	104,477
West Hartford	44,402
West Haven	32,010

DELAWARE

Wilmington	110,356

DISTRICT OF COLUMBIA

Washington	802,178

FLORIDA

Daytona Beach	30,187
Ft. Lauderdale	36,328
Gainesville	26,861
Jacksonville	204,517
Key West	26,433
Lakeland	30,851
Miami	249,276
Miami Beach	46,282
Orlando	52,367
Panama City	25,814
Pensacola	43,479
St. Petersburg	96,738
Tallahassee	27,237
Tampa	124,681
W. Palm Beach	43,162

GEORGIA

Albany	31,155
Athens	28,180
Atlanta	331,314
Augusta	71,508
Columbus	79,611
La Grange	25,025
Macon	70,252
Rome	29,615
Savannah	119,638

IDAHO

Boise City	34,393
Pocatello	26,131

ILLINOIS

Alton	32,550
Aurora	50,576
Belleville	32,721
Berwyn	51,280
Bloomington	34,163
Champaign	39,563
Chicago	3,620,962
Cicero	67,544
Danville	37,864
Decatur	66,269
East St. Louis	82,295
Elgin	44,223
Evanston	73,641
Galesburg	31,425
Granite City	29,465
Joliet	51,601
Kankakee	25,856
Maywood	27,473
Moline	37,397
Oak Park	63,529
Peoria	111,856
Quincy	41,450
Rockford	92,927
Rock Island	48,710
Springfield	81,628
Waukegan	38,946

INDIANA

Anderson	46,820
Bloomington	28,163
East Chicago	54,263
Elkhart	35,646
Evansville	128,636
Fort Wayne	133,607
Gary	133,911
Hammond	87,594
Indianapolis	427,173
Kokomo	38,672
Lafayette	35,568
Marion	30,081
Michigan City	28,395
Mishawaka	32,913

1950 Census—continued

Waltham	47,187
Watertown	37,329
Weymouth	32,690
Worcester	203,486

MICHIGAN

Ann Arbor	48,251
Battle Creek	48,666
Bay City	52,523
Dearborn	94,994
Detroit	1,849,568
Ferndale	29,675
Flint	163,143
Grand Rapids	176,515
Hamtramck	43,355
Highland Park	46,393
Jackson	51,088
Kalamazoo	57,704
Lansing	92,129
Lincoln Park	29,310
Muskegon	48,429
Pontiac	73,681
Port Huron	35,725
Royal Oak	46,898
Saginaw	92,918
Wyandotte	36,846

MINNESOTA

Duluth	104,511
Minneapolis	521,718
Rochester	29,885
St. Cloud	28,410
St. Paul	311,349
Winona	25,031

MISSISSIPPI

Biloxi	37,425
Greenville	29,936
Hattiesburg	29,474
Jackson	98,271
Laurel	25,038
Meridian	41,893
Vicksburg	27,948

MISSOURI

Columbia	31,994
Independence	39,963
Jefferson City	25,099
Joplin	38,711
Kansas City	456,622
St. Joseph	78,588
St. Louis	856,796
Springfield	66,731
University City	39,892

MONTANA

Billings	31,834
Butte	33,251
Great Falls	39,214

NEBRASKA

Lincoln	98,884
Omaha	251,117

NEVADA

Reno	32,497

NEW HAMPSHIRE

Concord	27,988
Manchester	82,732
Nashua	34,669

NEW JERSEY

Atlantic City	61,657
Bayonne	77,203
Belleville	32,019
Bloomfield	49,307
Camden	124,555
Clifton	64,511
East Orange	79,340
Elizabeth	112,817
Garfield	27,550
Hackensack	29,219
Hamilton	41,156
Hoboken	50,676
Irvington	59,201
Jersey City	299,017
Kearny	39,952
Linden	30,644
Maplewood	25,201
Montclair	43,927

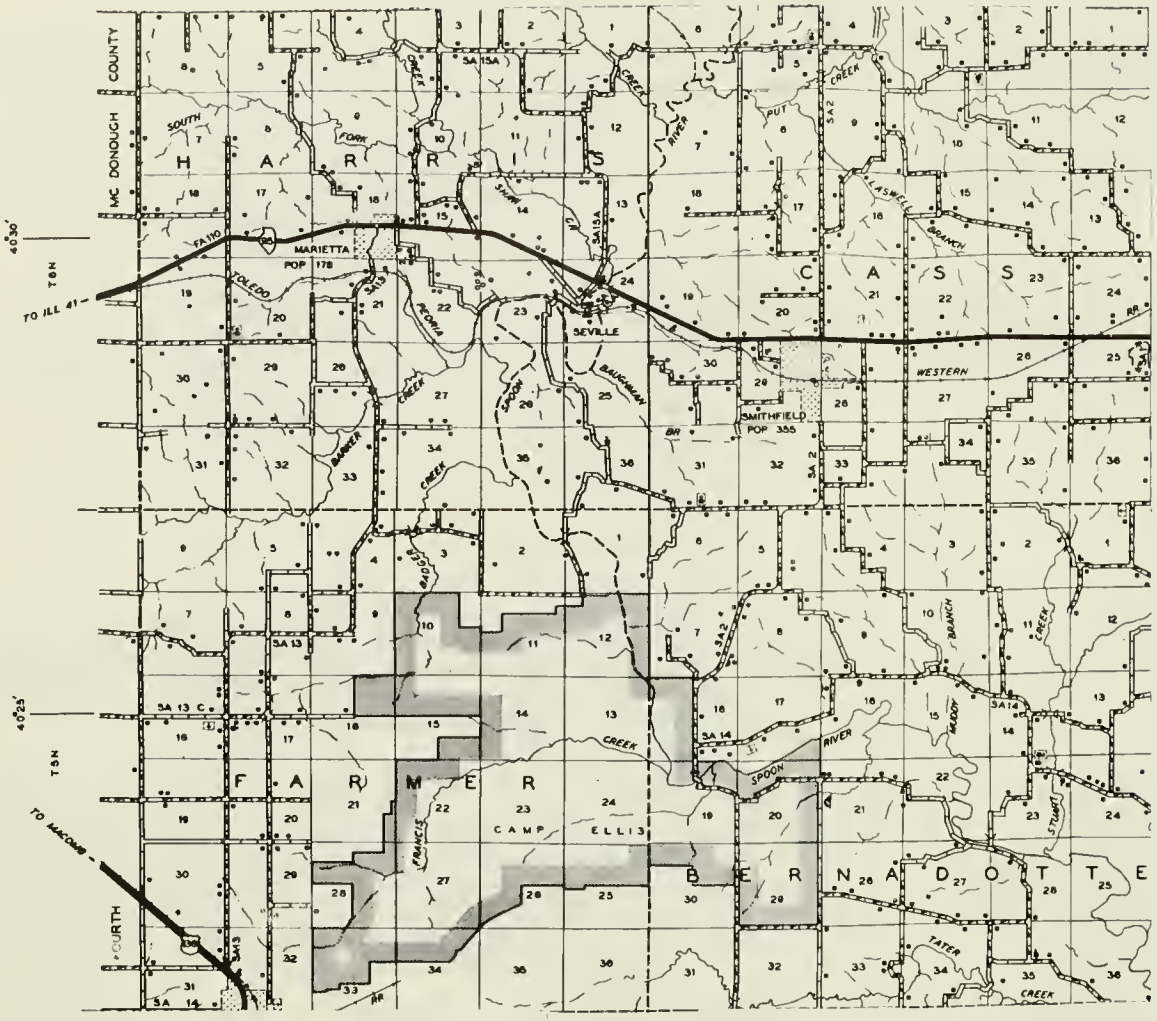

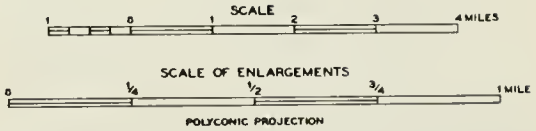

PREPARED BY THE

BUREAU OF RESEARCH AND PLANNING

DIVISION OF HIGHWAYS

DEPARTMENT OF PUBLIC WORKS & BUILDINGS

IN COOPERATION WITH THE

U.S. DEPARTMENT OF COMMERCE

BUREAU OF PUBLIC ROADS

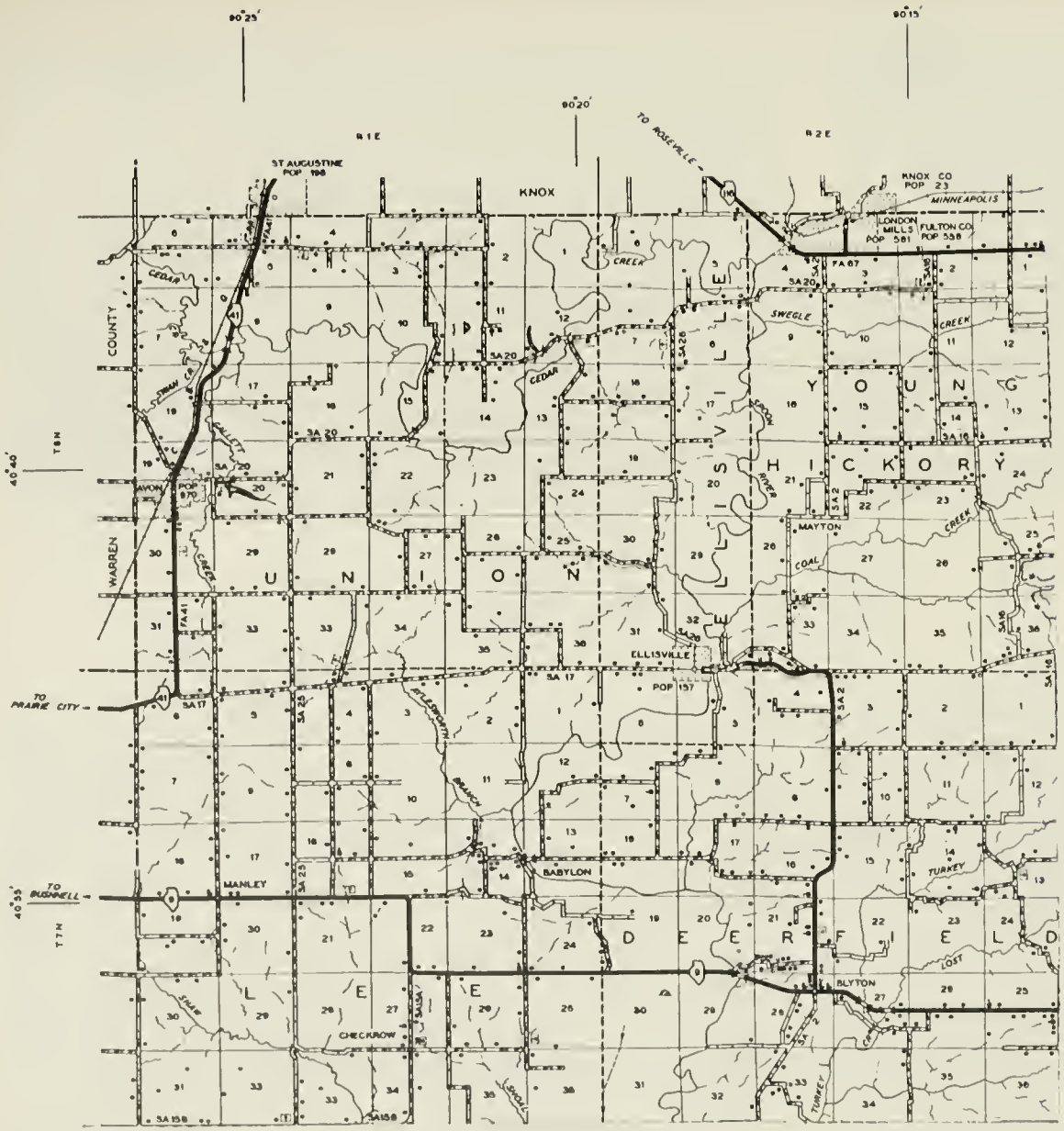

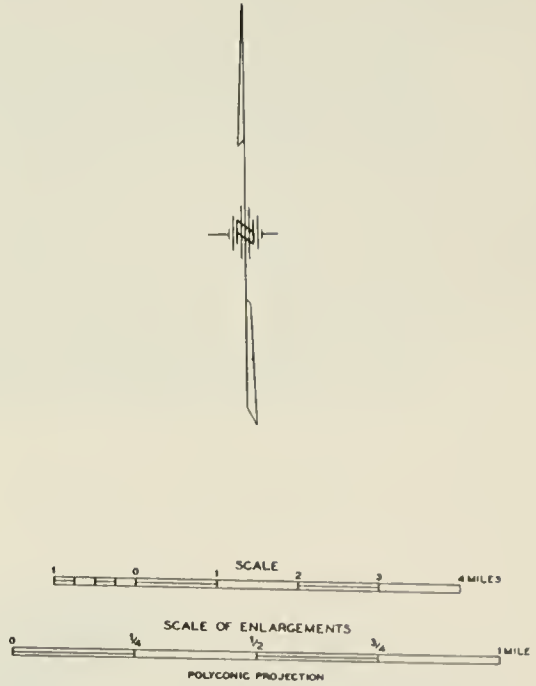

PREPARED BY THE

BUREAU OF RESEARCH AND PLANNING

DIVISION OF HIGHWAYS

DEPARTMENT OF PUBLIC WORKS & BUILDINGS

IN COOPERATION WITH THE

U.S. DEPARTMENT OF COMMERCE

BUREAU OF PUBLIC ROADS

States: Capitals, Settled, Entry into Union

State	Capital	Settled	Entered Union
Ala.....	Montgomery...	1702	1819, Dec. 14
Ariz.....	Phoenix.....	1848	1912, Feb. 14
Ark.....	Little Rock....	1785	1836, June 15
Cal.....	Sacramento....	1769	1850, Sept. 9
Colo....	Denver.....	1858	1876, Aug. 1
Conn..	Hartford.....	1635	1788, Jan. 9
Del.....	Dover.....	1638	1787, Dec. 7
Fla.....	Tallahassee....	1565	1845, Mar. 3
Ga....	Atlanta.....	1733	1788, Jan. 2
Idaho...	Boise.....	1842	1890, July 3
Ill.....	Springfield.....	1720	1818, Dec. 3
Ind.....	Indianapolis...	1733	1816, Dec. 11
Iowa....	Des Moines....	1788	1846, Dec. 28
Kan.....	Topeka.....	1727	1861, Jan. 29
Ky.....	Frankfort.....	1774	1792, June 1
La.....	Baton Rouge...	1699	1812, Apr. 30
Me.....	Augusta.....	1624	1820, Mar. 15
Md.....	Annapolis.....	1634	1788, Apr. 28
Mass....	Boston.....	1620	1788, Feb. 6
Mich....	Lansing.....	1668	1837, Jan. 26
Minn....	St. Paul.....	1805	1858, May 11
Miss....	Jackson.....	1699	1817, Dec. 10
Mo.....	Jefferson City.	1764	1821, Aug. 10
Mont...	Helena.....	1809	1889, Nov. 8

States: Capitals, Settled, Entry into Union (Cont.)

State	Capital	Settled	Entered Union
Nebr....	Lincoln.....	1847	1867, Mar. 1
Nev....	Carson City...	1850	1864, Oct. 31
N. H..	Concord.....	1623	1788, June 21
N. J.....	Trenton.....	1664	1787, Dec. 18
N.M....	Santa Fe.....	1605	1912, Jan. 6
N. Y....	Albany.....	1614	1788, July 26
N. C....	Raleigh.....	1650	1789, Nov. 21
N.D.....	Bismarck.....	1766	1889, Nov. 2
Ohio....	Columbus.....	1788	1803, Mar. 1
Okla....	Oklahoma City.	1889	1907, Nov. 16
Ore.....	Salem.....	1811	1859, Feb. 14
Pa.....	Harrisburg....	1682	1787, Dec. 12
R. I.....	Providence....	1636	1790, May 29
S. C.....	Columbia.....	1670	1788, May 23
S. D.....	Pierre.....	1856	1889, Nov. 2
Tenn....	Nashville.....	1757	1796, June 1
Texas...	Austin.....	1691	1845, Dec. 29
Utah....	Salt Lake City..	1847	1896, Jan. 4
Vt.....	Montpelier.....	1724	1791, Mar. 4
Va....	Richmond.....	1607	1788, June 26
Wash...	Olympia.....	1811	1889, Nov. 11
W. Va...	Charleston.....	1727	1863, June 20
Wisc....	Madison.....	1766	1848, May 29
Wyo....	Cheyenne.....	1834	1890, July 10

PRESIDENTS OF THE UNITED STATES

NAME	Born	Inaug.	Died	Native	Party
George Washington	1732	1789	1799	Va.	Fd.
John Adams.....	1735	1797	1826	Mass.	Fd.
Thomas Jefferson..	1743	1801	1826	Va.	D-R
James Madison....	1751	1809	1836	Va.	D-R
James Monroe.....	1758	1817	1831	Va.	D-R
John Quincy Adams	1767	1825	1848	Mass.	Cl.
Andrew Jackson...	1767	1829	1845	S.C.	D.
Martin Van Buren.	1782	1837	1862	N.Y.	D.
William H. Harrison.	1773	1841	1841	Va.	W.
John Tyler.....	1790	1841	1862	Va.	W.
James K. Polk.....	1795	1845	1849	N.C.	D.
Zachary Taylor....	1784	1849	1850	Va.	W.
Millard Fillmore...	1800	1850	1874	N.Y.	W.
Franklin Pierce....	1804	1853	1869	N.H.	D.
James Buchanan...	1791	1857	1868	Pa.	D.
Abraham Lincoln..	1809	1861	1865	Ky.	R.
Andrew Johnson...	1808	1865	1875	N.C.	R.
Ulysses S. Grant...	1822	1869	1885	Ohio	R.
Rutherford B. Hayes	1822	1877	1893	Ohio	R.
James A. Garfield..	1831	1881	1881	Ohio	R.
Chester A. Arthur..	1830	1881	1886	Vt.	R.
Grover Cleveland..	1837	1885	1908	N.J.	D.
Benjamin Harrison.	1833	1889	1901	Ohio	R.
Grover Cleveland..	1837	1893	1908	N.J.	D.
William McKinley.	1843	1897	1901	Ohio	R.
Theodore Roosevelt	1858	1901	1919	N.Y.	R.
William H. Taft...	1857	1909	1930	Ohio	R.
Woodrow T. Wilson	1856	1913	1924	Va.	D.
Warren G. Harding.	1865	1921	1923	Ohio	R.
Calvin Coolidge....	1872	1923	1933	Vt.	R.
Herbert C. Hoover.	1874	1929	....	Iowa	R.
Franklin Roosevelt.	1882	1933	1945	N.Y.	D.
Harry S. Truman..	1884	1945	....	Mo.	D.
Dwight Eisenhower	1890	1953	....	Texas	R.

Points of Constitutional Law.

Congress must meet at least once a year.

Congress may admit as many new states as desired.

One State cannot undo the act of another.

By the Constitution every citizen is guaranteed a speedy trial by jury.

Congress cannot pass a law to punish for a crime already committed.

A person who commits a felony in one State cannot find refuge in another.

Treaties with foreign powers are made by the President and ratified by the Senate.

The territories each have a delegate to Congress who is allowed the privilege of debate, but not the right to vote.

The Vice-President, who ex-officio presides over the Senate has no vote in that body except in case a tie ballot.

If the President holds a bill longer than ten days while Congress is in session it becomes a law without his signature.

An act of Congress cannot become a law over the President's veto except on a two-thirds vote of both houses.

The House of Representatives may impeach the President for any crime, but the Senate has the sole power to try all impeachments.

Amendments to the Constitution of the United States require a two-third vote of each House of Congress, and must be ratified by at least three-fourths of the States.

The President of the United States must be at least 35 years of age; a Senator, 30; a Congressman, 25; The President must have been a resident of the United States fourteen years.

A naturalized citizen is not eligible to the office of President of the United States. A male child born in a foreign land to American parents has an equal chance to become the President with one born on American soil.

The United States shall guarantee to every State a Republican form of government, and shall protect each of them against invasion, and on application of the Legislature or of the Executive (when the Legislature cannot be convened), against domestic trouble.

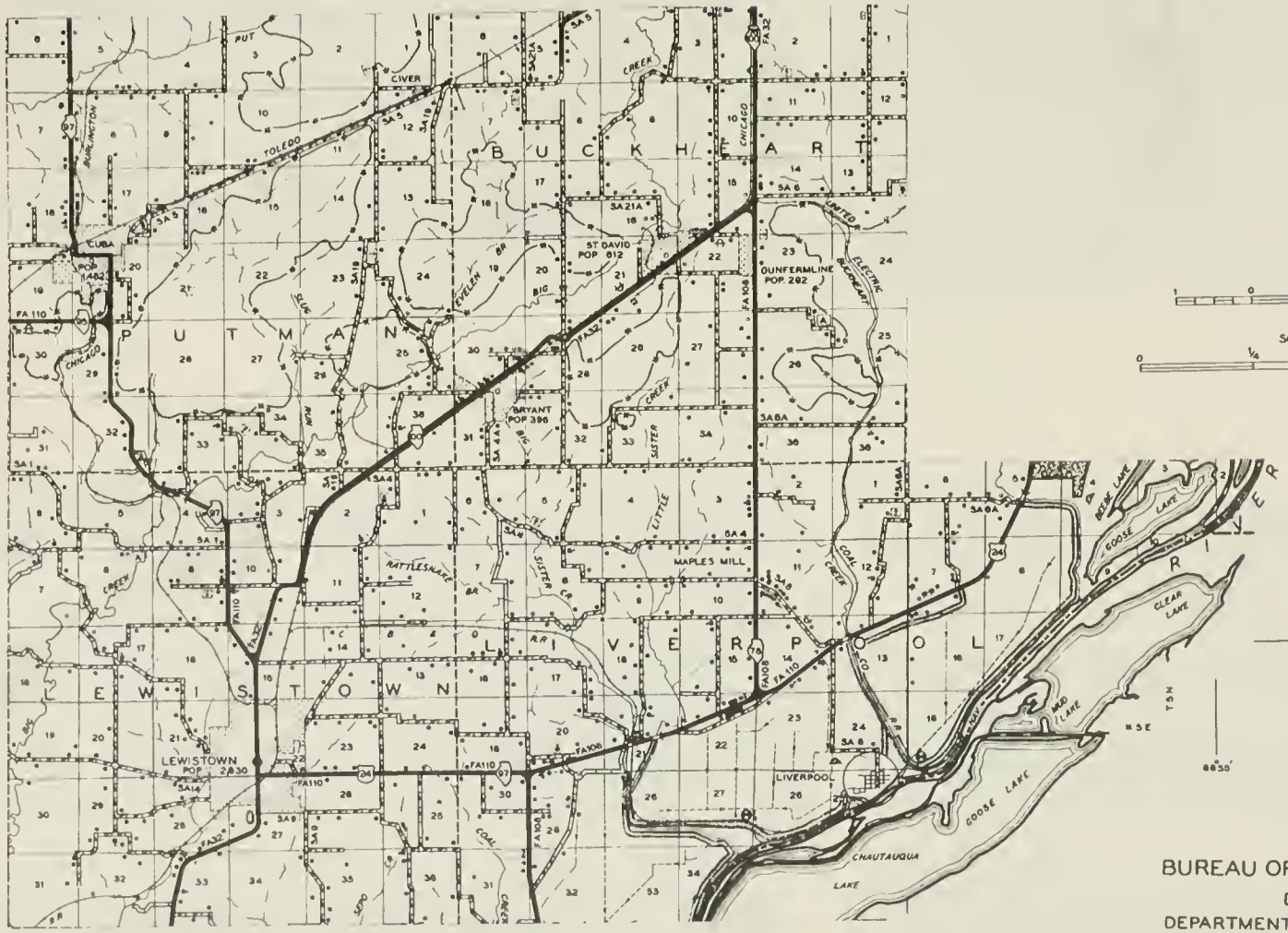

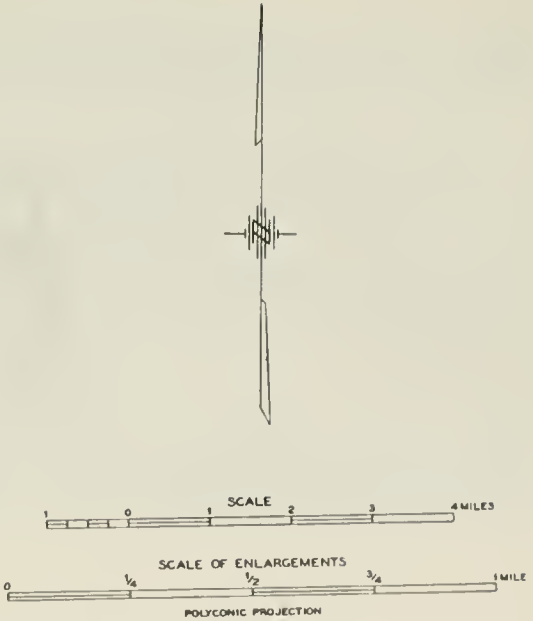

PREPARED BY THE
BUREAU OF RESEARCH AND PLANNING
DIVISION OF HIGHWAYS
DEPARTMENT OF PUBLIC WORKS & BUILDINGS
IN COOPERATION WITH THE
US DEPARTMENT OF COMMERCE

1950 Census—continued

Newark	438,776
New Brunswick	38,811
North Bergen	41,560
Nutley	26,992
Orange	38,037
Passaic	57,702
Paterson	139,336
Perth Amboy	41,330
Plainfield	42,366
Teaneck	33,772
Trenton	128,009
Union	38,004
Union City	55,537
W. New York	37,683
West Orange	28,605
Woodbridge	35,758
NEW MEXICO	
Albuquerque	96,815
Roswell	25,738
Santa Fe	27,998
NEW YORK	
Albany	134,995
Amsterdam	32,240
Auburn	36,722
Binghamton	80,674
Buffalo	580,132
Elmira	49,716
Hempstead	29,135
Ithaca	29,257
Jamestown	43,354
Kingston	28,817
Lackawanna	27,658
Lockport	25,133
Mt. Vernon	71,899
Newburgh	31,956
New Rochelle	59,725
N. Y. City	7,891,957
Niagara Falls	90,872
Poughkeepsie	41,023
Rochester	332,488
Rome	41,682
Schenectady	91,785
Syracuse	220,583
Troy	72,311
Utica	101,531
Valley Stream	26,854
Watertown	34,350
White Plains	43,466
Yonkers	152,798
NORTH CAROLINA	
Asheville	53,000
Charlotte	134,042
Durham	71,311
Fayetteville	34,715
Greensboro	74,389
High Point	39,973
Kannapolis	28,448
Raleigh	65,679
Rocky Mount	27,697
Wilmington	45,043
Winston-Salem	87,811
NORTH DAKOTA	
Fargo	38,256
Grand Forks	26,836
OHIO	
Akron	274,605
Alliance	26,161
Barberton	27,820
Canton	116,912
Cincinnati	503,998
Cleveland	914,808
Cleveland Heights	59,141
Columbus	375,901
Cuyahoga Falls	29,195
Dayton	243,872
East Cleveland	40,047
Elyria	30,307
Euclid	41,396
Hamilton	57,951
Lakewood	68,071
Lima	50,246

1950 Census—continued

Austin	132,459
Beaumont	94,014
Brownsville	36,066
Corpus Christi	108,287
Dallas	434,462
El Paso	130,485
Fort Worth	278,778
Galveston	66,568
Houston	596,163
Laredo	51,910
Lubbock	71,747
Odessa	29,495
Port Arthur	57,530
San Angelo	52,093
San Antonio	408,442
Temple	25,467
Tyler	38,968
Waco	84,706
Wichita Falls	68,042
UTAH	
Ogden	57,112
Provo	28,937
Salt Lake City	182,121
VERMONT	
Burlington	33,155
VIRGINIA	
Alexandria	61,738
Charlottesville	25,969
Danville	35,066
Lynchburg	47,727
Newport News	42,358
Norfolk	213,513
Petersburg	35,054
Portsmouth	80,039
Richmond	230,310
Roanoke	91,921
WASHINGTON	
Bellingham	34,112
Bremerton	27,678
Everett	33,849
Seattle	467,591
Spokane	161,721
Tacoma	143,673
Vancouver	41,664
Yakima	38,486
WEST VIRGINIA	
Charleston	73,501
Clarksburg	32,014
Fairmont	29,346
Huntington	86,353
Morgantown	25,525
Parkersburg	29,684
Wheeling	58,891
WISCONSIN	
Appleton	34,010
Beloit	29,590
Eau Claire	36,058
Fond du Lac	29,936
Green Bay	52,735
Kenosha	54,368
La Crosse	47,535
Madison	96,056
Manitowoc	27,598
Milwaukee	637,392
Oshkosh	41,084
Racine	71,193
Sheboygan	42,365
Superior (city)	35,325
Wausau	30,414
Wauwatosa	33,324
West Allis	42,959
WYOMING	
Cheyenne	31,935
U. S. TERRITORIES	
Alaska	128,643
American Samoa	18,937
Canal Zone	52,822
Guam	59,498
Hawaii	499,795
Puerto Rico	2,210,703
Virgin Islands	26,665

1950 Census—continued

Lorain	51,202
Mansfield	43,564
Marion	33,817
Massillon	29,594
Middletown	33,695
Newark	34,275
Norwood	35,001
Parma	28,897
Portsmouth	36,798
Sandusky	29,375
Shaker Heights	28,222
Springfield	78,508
Steubenville	35,872
Toledo	303,616
Warren	49,856
Youngstown	168,330
Zanesville	40,517
OKLAHOMA	
Enid	36,017
Lawton	34,757
Muskogee	37,289
Norman	27,006
Oklahoma City	243,504
Tulsa	182,740
OREGON	
Eugene	35,879
Portland	373,628
Salem	43,140
PENNSYLVANIA	
Aliquippa	26,132
Allentown	106,756
Altoona	71,177
Bethlehem	66,340
Chester	66,039
Easton	35,632
Erie	130,803
Harrisburg	89,544
Hazleton	35,491
Johnstown	63,232
Lancaster	63,774
Lebanon	28,156
McKeesport	51,502
New Castle	48,834
New Kens'gton	25,146
Norristown	38,126
Philadelphia	2,071,605
Pittsburgh	676,806
Reading	109,320
Scranton	125,536
Sharon	26,454
Washington	26,280
Wilkes-Barre	76,826
Wilkinsburg	31,418
Williamsport	45,047
York	59,953
RHODE ISLAND	
Cranston	55,060
East Providence	35,871
Newport	37,564
Pawtucket	81,436
Providence	248,674
Warwick	43,028
Woonsocket	50,211
SOUTH CAROLINA	
Charleston	70,174
Columbia	86,914
Greenville	58,161
Spartanburg	36,795
SOUTH DAKOTA	
Rapid City	25,310
Sioux Falls	52,696
TENNESSEE	
Chattanooga	131,041
Jackson	30,207
Johnson City	27,864
Knoxville	124,769
Memphis	396,000
Nashville	174,307
Oak Ridge	30,229
TEXAS	
Abilene	45,570
Amarillo	74,246

Weather Bureau

Explanation of Flag Signals.

No. 1. White Flag.

Clear or Fair

No. 2. Blue Flag.

Rain or Snow.

No. 3. White and Blue Flag.

Local Rains.

No. 4. Black Triangular Flag.

Temperature.

No. 5. White Flag. Black Centre.

Cold Wave.

No. 1, alone, indicates fair weather, stationary temperature.

No. 2, alone, indicates rain or snow, stationary temperature.

No. 3, alone, indicates local rain, stationary temperature.

No. 1, with No. 4 above it, indicates fair weather, warmer.

No. 1, with No. 4 below it. indicates fair weather, colder.

No. 2, with No. 4 above it, indicates warmer weather, rain or snow.

No. 2, with No. 4 below it, indicates colder weather, rain or snow.

No. 3, with No. 4 above it, indicates warmer weather, with local rains.

No. 3, with No. 4 below it, indicates colder weather, with local rains.

No. 1, with No. 5 above it, indicates fair weather, cold wave.

No. 2, with No. 5 above it, indicates wet weather, cold wave.

Forecasts made at 10 a.m., and displayed between 12 and 1 p.m., forecast the weather for the following day until 8 p.m.

TECHNICAL DATA.

To find diameter of a circle multiply circumference by .31831.

To find circumference of a circle multiply diameter by 3.1416.

To find area of a circle multiply square of diameter by .7854.

To find surface of a ball multiply square of diameter by 3.1416.

To find side of an equal square multiply diameter by .8862.

To find cubic inches in a ball multiply cube of diameter by .5236.

Doubling the diameter of a pipe increases its capacity four times.

Double riveting is from 16 to 20 per cent, stronger than single.

One cubic foot of anthracite coal weighs about 53 pounds.

One cubic foot of bituminous coal weighs from 47 to 50 pounds.

One ton of coal is equivalent to two cords of wood for steam purposes.

A gallon of water (U. S. Standard) weighs 8¼ lbs. and contains 231 cubic inches.

There are nine square feet of heating surface to each square foot of grate surface.

A cubic foot of water contains 7½ gallons, 1728 cubic inches, and weighs 62½ lbs.

Each nominal horse power of a boiler requires 30 to 35 lbs. of water per hour.

To sharpen dull files lay them in dilute sulphuric acid until they are eaten deep enough.

A horse power is equivalent to raising 33,000 lbs. one foot per minute, or 550 lbs. one foot per second.

The average consumption of coal for steam boilers is 12 lbs. per hour for each square foot of grate surface.

To find the pressure in ponnds per square inch of a column of water, multiply the height of the column in feet by .434

Steam rising from water at its boiling point (212 degrees) has a pressure equal to the atmosphere (14.7 lbs. to the square inch).

Surveyors' Measure

7.92 inches = 1 link — 4 rods = 1 chain
25 links = 1 rod
10 square chains or 160 square rods = 1 acre
640 acres = 1 square mile
36 sq. miles (6 miles sq.) = 1 township

Cubic Measure

1,728 cu. in. = 1 cu. ft. — 128 c.ft. = 1cord (wood)
27 cu. ft. = 1 cu. yd. — 40 c.ft. = 1 ton (shpg.)
2,150.42 cubic inches = 1 standard bushel
231 cubic inches = 1 standard gallon
1 cubic foot = about four-fifths of a bushel

Metric Equivalents. (Linear Measure)

1 cm. = 0.3937 in.	1 in. = 2.54 cm.
1 dm. = 3.937 in. = 0.328 feet	1 ft. = 3.048 dm.
1 meter = 39.37 in. = 1.0936 yards	1 yard = 0.9144 meter
1 dkm = 1.9884 rods	1 rod = 0.5029 dkm
1 km = 0.62137 m.	1 mile = 1.6093 km

Square Measure

1 sq. centimeter = 0.1550 sq. in.	1 sq. inch = 6.452 sq. centimeter
1 sq. decimeter = 0.1076 square foot	1 sq. foot = 9.2903 square decimeters
1 sq. m. = 1.196 sq. yd.	1 sq.yd. = 0.8361 sq.m.
1 are = 3.954 sq. rd.	1 sq. rd. = 0.2529 are
1 hectare = 2.47 acres	1 acre = 0.4047 hectare
1 sq. kilom'r = 0.386 sq. m.	1 sq. m. = 2.59 sq. kilometers

Weights

1 gram = 0.03527 ounce	1 ounce = 28.35 grams
1 kilogram = 2.2046 lbs.	1 lb. = 0.4536 kilogram
1 metric ton = 0.98421 English ton	1 English ton = 1.016 metric ton

Approximate Metric Equivalents

1 decimeter = 4 inches	1 liter (1.06 qt. liquid / 0.9 qt. dry
1 meter = 1.1 yard	1 hektoliter = 2⅝ bush.
1 kilometer = ⅝ of mile	1 kilogram = 2 1-5 lbs.
1 hectare = 2½ acres	
1 stere or cu. meter = ¼ of a cord	1 met. ton = 2,204 lbs.

LIST OF COMMON ELEMENTS WITH SYMBOLS AND ATOMIC WEIGHTS

Aluminum	Al	26.97	Magnesium	Mg	24.32
Antimony	Sb	121.76	Mercury	Hg	200.61
Argon	A	39.944	Molybdenium	Mo	95.95
Arsenic	As	74.91	Neon	Ne	20.183
Barium	Ba	137.36	Nickel	Ni	58.69
Beryllium	Be	9.02	Nitrogen	N	14.008
Bismuth	Bi	209.00	Oxygen	O	16.0000
Boron	B	10.82	Phosphorus	P	30.98
Bromine	Br	79.916	Platinum	Pt	195.23
Cadmium	Cd	112.41	Potassium	K	39.096
Calcium	Ca	40.08	Radium	Ra	226.05
Carbon	C	12.010	Silicon	Si	28.06
Chlorine	Cl	35.457	Silver	Ag	107.88
Chromium	Cr	52.01	Sodium	Na	22.997
Cobalt	Co	58.94	Strontium	Sr	87.63
Copper	Cu	63.57	Sulphur	S	32.06
Fluorine	F	19.00	Tantalum	Ta	180.88
Gold	Au	197.2	Tellurium	Te	127.61
Helium	He	4.003	Tin	Sn	118.70
Hydrogen	H	1.0080	Titanium	Ti	47.90
Iodine	I	126.92	Tungsten	W	183.92
Iron	Fe	55.85	Uranium	U	238.07
Krypton	Kr	83.7	Vanadium	V	50.95
Lead	Pb	207.21	Zinc	Zn	65.38
Lithium	Li	6.94	Zirconium	Zr	91.22

Knots and Miles

Source: United States Coast and Geodetic Survey

The **U. S. Statute Mile** is 5,280 feet in length. On the Continent most of the old miles, which varied in length from about 3,300 feet to over 36,000 feet, have been replaced, officially at least, by the kilometer, which equals 0.6214 statute mile or 3,280.8 feet.

The **Nautical, Geographic,** or **Sea Mile** at any place is considered, for purposes of navigation, to be equal to the length of one minute of latitude at that place.

The U. S. Nautical Mile is 6,080.20 feet in length and equal to one-sixtieth of a degree of a great circle of a sphere whose surface is equal in area to the area of the surface of the earth (Clarke's spheroid of 1866).

The **Knot** is a measure of speed; a speed of one knot being a speed of one nautical mile an hour.

A **Nautical Mile** — 1.1516 statute miles; a **Fathom** — 6 feet; a **Cable** — 100 fathoms or 600 feet or approximately 0.1 nautical mile.

To convert statute miles into nautical miles, multiply statute miles by 0.8684; to convert nautical miles into statute miles, multiply nautical miles by 1.1516, or roughly 11/7.

United States Air Forces and the Navy use the knot as the standard aeronautical unit of speed and the nautical mile as the corresponding unit of distance.

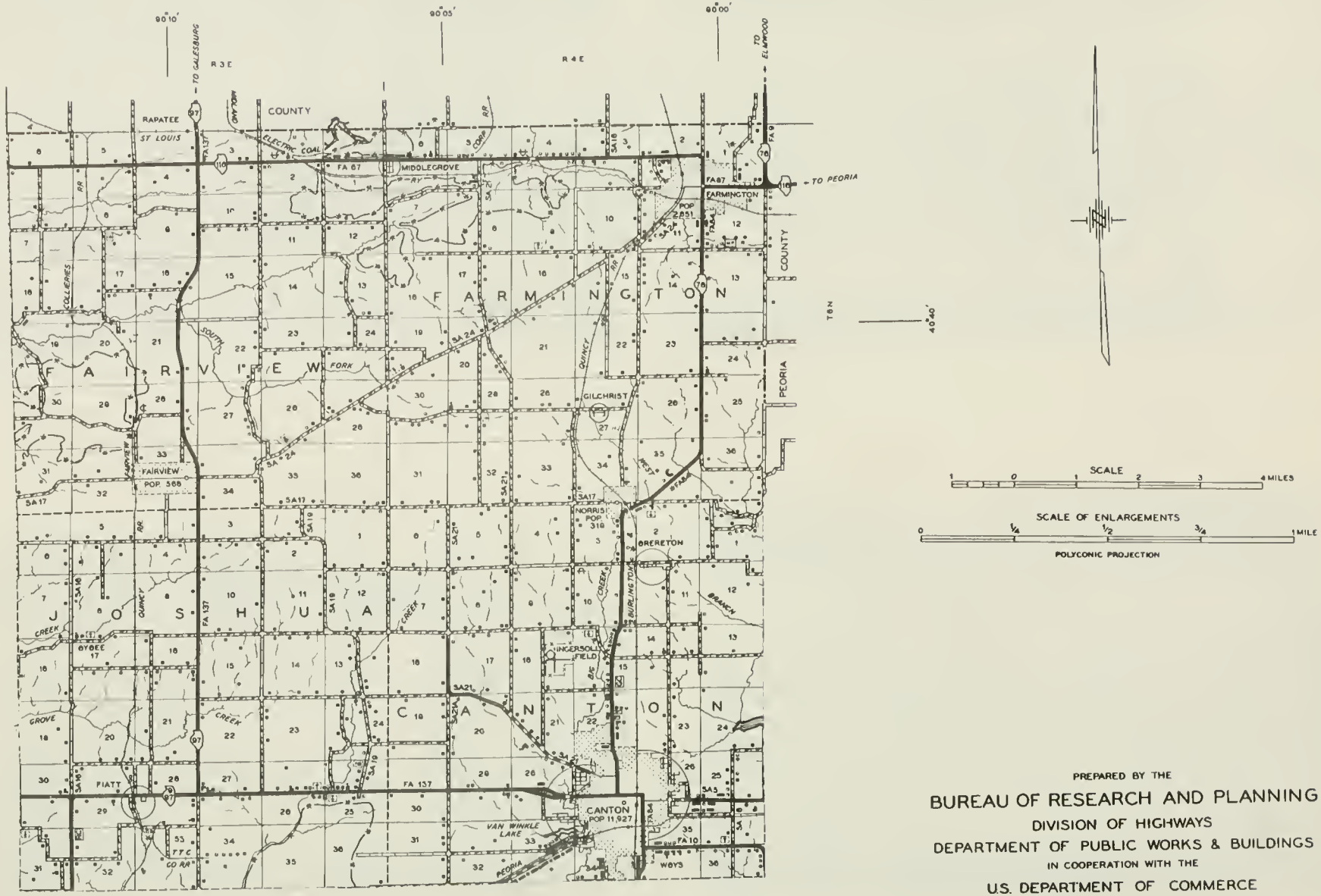

PREPARED BY THE

BUREAU OF RESEARCH AND PLANNING

DIVISION OF HIGHWAYS

DEPARTMENT OF PUBLIC WORKS & BUILDINGS

IN COOPERATION WITH THE

U.S. DEPARTMENT OF COMMERCE

BUREAU OF PUBLIC ROADS

RAILROAD MILEAGE BETWEEN AMERICAN CITIES

To estimate the fare between any two cities; multiply the given milege by the approximate prevailing rate per mile for either coach or Pullman fare.

FROM / TO	New York	Chicago	Philadelphia	St. Louis	Boston	San Francisco	Pittsburgh	New Orleans	Washington
	Miles	Miles	Miles	Miles	Miles	Miles	Miles	Miles	Miles
Albany	145	832	236	1,628	202	3,106	567	1,517	373
Atlanta	876	733	785	611	1,106	2,805	805	496	648
Baltimore	188	802	97	934	418	3,076	334	1,184	40
Boston	217	1,034	321	1,230	....	3,308	674	1,602	468
Buffalo	442	526	416	731	499	2,799	270	1,266	438
Chicago	912	....	821	284	1,034	2,274	468	912	790
Cincinnati	757	298	666	341	926	2,572	313	829	653
Cleveland	584	357	493	548	682	2,631	135	1,073	437
Columbus, O.	637	314	546	428	820	2,588	193	935	471
Denver	1,932	1,022	1,843	916	2,556	1,371	1,490	1,347	1,810
Detroit	692	272	669	488	750	2,546	321	1,092	655
Duluth	1,301	479	1,300	728	1,613	2,228	947	1,447	1,269
El Paso	2,310	1,465	2,219	1,245	2,414	1,287	1,866	1,195	2,139
Galveston	1,792	1,144	1,691	860	2,012	2,157	1,481	410	1,554
Grand Rapids, Mich.	821	178	815	462	878	2,462	462	1,090	764
Helena	2,452	1,540	2,361	1,549	2,574	1,260	2,008	2,152	2,320
Indianapolis	825	183	734	240	965	2,457	381	888	654
Jacksonville, Fla.	983	1,097	892	975	1,213	3,098	1,057	616	755
Kansas City	1,342	458	1,251	277	1,466	1,981	898	880	1,171
Los Angeles	3,149	2,265	3,058	2,084	3,273	475	2,705	2,007	2,978
Louisville	871	304	780	274	1,040	2,468	427	778	663
Memphis	1,157	527	1,066	311	1,387	2,439	807	396	929
Milwaukee	997	85	906	396	1,119	2,359	553	997	875
Minneapolis	1,332	420	1,241	586	1,454	2,096	888	1,285	1,210
Mobile	1,231	929	1,140	647	1,461	2,623	1,098	141	1,003
Montreal	386	841	477	1,051	330	3,116	704	1,655	614
Newark, N. J.	9	903	82	1,056	226	3,177	435	1,363	219
New Haven	76	980	167	1,141	140	3,254	520	1,448	304
New Orleans	1,372	912	1,281	699	1,602	2,482	1,142	....	1,144
New York	....	912	91	1,066	217	3,186	441	1,372	228
Ogden	2,496	1,494	2,315	1,414	2,528	780	1,962	1,891	2,284
Omaha	1,405	493	1,314	413	1,527	1,781	961	1,080	1,283
Philadelphia	91	821	....	974	321	3,095	353	1,281	137
Pittsburgh	444	468	353	621	674	2,472	....	1,142	302
Portland, Me.	3,204	332	1,149	436	1,345	115	3,423	789	1,717	673
Portland, Ore.	3,204	2,292	3,113	2,212	2,326	772	2,760	2,746	3,082
Providence	190	1,034	281	1,230	45	3,308	634	1,562	418
Quebec	530	1,013	621	1,343	402	3,287	876	1,827	786
Richmond, Va.	343	870	252	918	573	3,153	417	1,046	115
Rochester, N. Y.	373	603	361	799	430	2,877	335	1,324	394
St. Joseph, Mo.	1,392	470	1,301	327	1,474	1,867	948	941	1,221
St. Louis	1,065	284	974	....	1,230	2,194	621	699	894
St. Paul	1,322	410	1,231	576	1,444	2,086	878	1,275	1,200
San Antonio	1,943	1,204	1,852	920	2,150	1,911	1,541	571	1,715
San Francisco	3,186	2,274	3,095	2,194	3,308	....	2,742	2,482	3,064
Seattle	3,151	2,239	3,060	2,332	3,273	957	2,707	2,931	3,029
Spokane	2,812	1,900	2,721	1,932	2,934	1,205	2,368	2,535	2,690
Springfield, Mass.	130	935	230	1,131	99	3,209	583	1,511	367
Tampa, Fla.	1,195	1,309	1,104	1,187	1,425	3,310	1,269	828	967
Toledo	705	244	615	437	795	2,518	261	1,052	595
Washington	228	700	137	894	458	3,064	302	1,144	....

WEIGHTS AND MEASURES.

Troy Weight.

24 grains=1 pwt. 12 ounces=1 pound.
20 pwts.=1 ounce.
Used for weighing gold, silver and jewels.

Apothecaries' Weight.

20 grains=1 scruple. 8 drams=1 ounce.
3 scruples=1 dram. 12 ounces=1 pound.
The ounce and pound in this are the same as in Troy weight.

Avoirdupois Weight.

27 11-32 grains=1 dram. 4 quarters=1 cwt.
16 drams=1 ounce. 2,000 lbs.=1 short ton.
16 ounces=1 pound. 2,240 lbs.=1 long ton.
25 lbs.=1 quarter.

Dry Measure.

2 pints=1 quart. 4 pecks=1 bushel.
8 quarts=1 peck. 36 bush.=1 chaldron.

Liquid Measure.

4 gills=1 pint. 31½ gallons=1 barrel.
2 pints=1 quart. 2 barrels=1 hogshead.
4 quarts=1 gallon.

Time Measure.

60 seconds=1 minute. 24 hours=1 day.
60 minutes=1 hour. 7 days=1 week.
28, 29, 30 or 31 days=1 calendar month.
(30 days=1 month in computing interest.)
365 days=1 year. 366 days=1 leap year.

Long Measure.

12 inches=1 foot. 40 rods=1 furlong.
3 feet=1 yard. 8 furlong=1 sta. mile.
5½ yards=1 rod. 8 miles=1 league.

Cloth Measure.

2¼ inches=1 nail. 4 quarters=1 yard
4 nails=1 quarter.

Square Measure.

144 sq. inches=1 sq. foot. 40 sq. rods=1 rood.
9 sq. feet=1 sq. yard. 4 roods=1 acre.
30¼ sq. yards=1 sq. rod. 640 acres=1 sq. mile.

FOR REMOVING STAINS.

ALABASTER. Use strong soap and water.

BLACK SILK. Brush and wipe it thoroughly, lay on table with the side intended to show, up; sponge with hot coffee strained through muslin; when partly dry, iron.

TO REMOVE STAINS or GREASE FROM OIL PAINT. Use bisulphide of carbon, spirits of turpentine, or if it is dry and old, use chloroform. These and tar spots can be softened with olive oil and lard.

RUST FROM STEEL. Take half ounce of emery powder mixed with one ounce of soap and rub well.

FRUIT SPOTS FROM COTTONS. Apply cold soap, then touch the spot with a hair pencil or feather dipped in chlorate of soda, dip immediately in cold water.

GREASE FROM SILKS. Take a lump of magnesia, rub it wet on the spot, let it dry, then brush the powder off.

IRON RUST may be removed from white goods by sour milk.

SCORCH STAINS FROM WHITE LINEN Lay in bright sun.

MILDEW. Moisten the spot with clean water: rub on it a thick coating of castile soap mixed with chalk scrapings; rub with end of finger, then wash off.

OIL MARKS ON WALL PAPER. Apply paste of cold water and pipe clay, leave it on all night, brush off in the morning.

PAINT SPOT FROM CLOTHING. Saturate with equal parts turpentine and spirits of ammonia.

TO CLEANSE HOUSE PAPER. Rub a flannel cloth dipped in oatmeal.

BLACK CLOTH. Mix one part of spirits of ammonia with three parts warm water, rub with sponge or dark cloth, clean with water, rub with the nap.

FINGER MARKS FROM FURNITURE. Rub with a soft rag and sweet oil.

CHROMOS. Go over lightly with a damp linen cloth.

ZINC. Rub with a piece of cotton cloth dipped in kerosene, afterwards with a dry cloth.

VEGETABLE STAINS FROM HANDS. Rub with a slice of raw potato.

WINDOW GLASS. Paint can be removed by a strong solution of soda.

MARTIN BROTHERS STORE & ST. MICHAEL'S CHURCH St. David

MARBLETOWN CHURCH & MARBLETOWN SCHOOL Rt.2, Havana

METHODIST PROVIDENCE CEMETERY and CHURCH Lewistown
Rev. Dean Wright, Pastor Founded 1888.

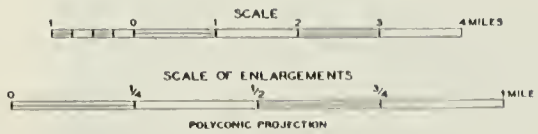

PREPARED BY THE

BUREAU OF RESEARCH AND PLANNING

DIVISION OF HIGHWAYS

DEPARTMENT OF PUBLIC WORKS & BUILDINGS

IN COOPERATION WITH THE

US DEPARTMENT OF COMMERCE

BUREAU OF PUBLIC ROADS

WEST MIDWAY CEMETERY London Mills

CENTRAL ILLINOIS PUBLIC SERVICE COMPANY Canton

EAST MIDWAY CEMETERY London Mills

UNITED ELECTRIC COAL CORPORATION Canton

CANTON YOUTH ACRES CAMP Canton

RICE LAKE BOAT DOCK Rt. 3, Canton

BIG CREEK SWIMMING POOL Canton



CANTON LAKE, WATER PLANT & DAM-Orval Kuhn, Opr. Canton

JUNIOR HIGH SCHOOL London Mills

OTTO SCHOOL-District 164 Ipava

McCUTCHEON SCHOOL-District No. 66 Canton

ORIGINAL HICKORY SCHOOL & HICKORY CEMETERY Havana
Rt. 2 Founded by Washington Wrestler

MT. PLEASANT SCHOOL Rt. 4, Lewistown

PRICHARD SCHOOL District No. 152

NORRIS SCHOOL (1953) Norris

RED SCHOOL-District 72 Rt. 5, Canton

ELROD SCHOOL (formerly Ladd Lodge) Rt. 1, Ipava

GRADE SCHOOL Fairview

FIATT SCHOOL, District No. 58 Fiatt

GRADE SCHOOL Farmington

HIGH SCHOOL Fairview

IPAVA HIGH SCHOOL (1897) Ipava

HIGH SCHOOL Farmington

ERTON SCHOOL-Pernita Howe, Teacher Rt. 2, Havana



CANTON LAKE BOAT LANDING - Earl D. White, Prop. Canton

ELLIOTT, MARION-Machine Shop Rt. 5, Canton

CORNER CAFE & STATION-Max Meacham, Prop. Rt. 97 & 9

McKINLEY, ALBERT-Groceries & Standard Gas & Oil Canton

JOHNSON'S CITIES SERVICE-Junc. 97 & 9 Rt. 2, Canton

CANTON SEWAGE TREATMENT PLANT & GREENWOOD CEMETERY (West Edge) Canton

LAIRD'S GREENHOUSE-Cut Flowers-Plants Bryant

RICE LAKE REFUGE - 2500 acres Rt.3, Canton

CANTON COUNTRY CLUB Canton

WBYS Radio Station (AM & FM) Canton

FULTON COUNTY HOME & FARM-F. Branchfield, Sr. Canton



INGERSOLL FIELD Canton

CANTON WATER PLANT Canton

SPOON RIVER ELECTRIC CO-OPERATIVE, INC. Canton

ANDERSON LAKE

ANTIOCH SCHOOL-Community Center Lewistown

CHECKROW SCHOOL Checkrow

BUCKHART SCHOOL Rt. 1, Canton

DUNFERMLINE GRADE SCHOOL Dunfermline

BALDWIN ELEMENTARY SCHOOL-District 143) Lewistown

ENTERPRIZE SCHOOL-Orion Twp-LOYD A. MAPLE Glasford



BRYANT SCHOOL Bryant

ELM TREE SCHOOL Rt. 2, Lewistown

SPOON RIVER VALLEY SCHOOL-District 4 Ellisville

WARD SCHOOL Farmington

THE LONE ELM SCHOOL Rt. 2, Canton

WHEALDON SCHOOL-District 172 (1894)-Roy Parr, Owner Ipava

WALNUT SCHOOL Rt. 3, Canton

FULTON COUNTY FAIR GROUNDS (1905)

WOLLF SCHOOL (Vacant) Rt. 1, Canton

FARMINGTON TOWNSHIP PARK Farmington

SUMMUM CEMETERY — Summum

ST. AUGUSTINE CEMETERY — St. Augustine

LYONS CEMETERY — London Mills

PLEASANT HILL CEMETERY — Farmington

HARD RIDGE CEMETERY — Dunfermline

ZION LUTHERAN CEMETERY — Ellisville



AVON CEMETERY — Avon

ELLISVILLE CEMETERY — Ellisville

UNIVERSITY OF ILLINOIS-URBANA
917.73AM3I C001 V002
AMERICAN AERIAL COUNTY HISTORY SERIES C
3 0112 025337145